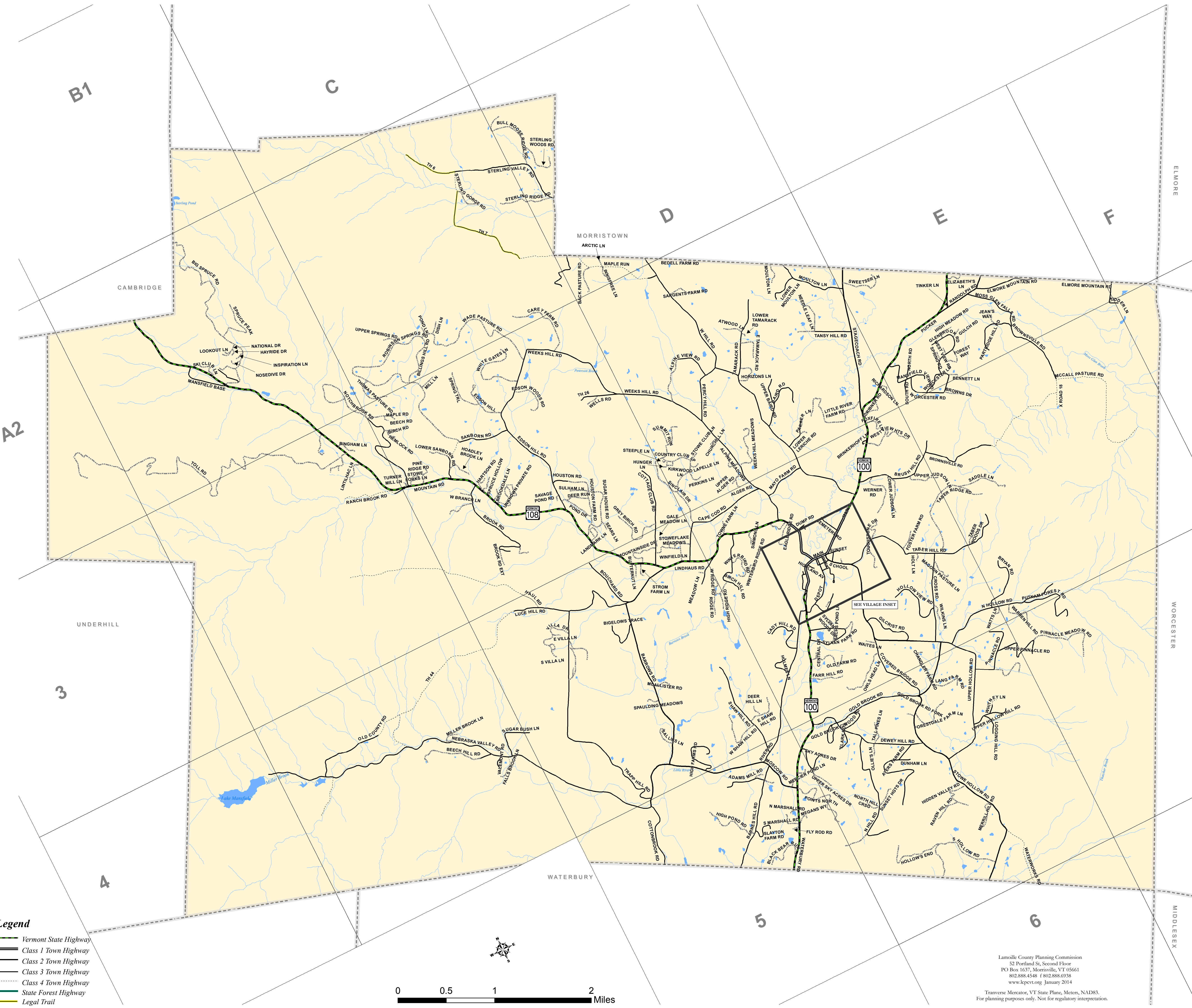
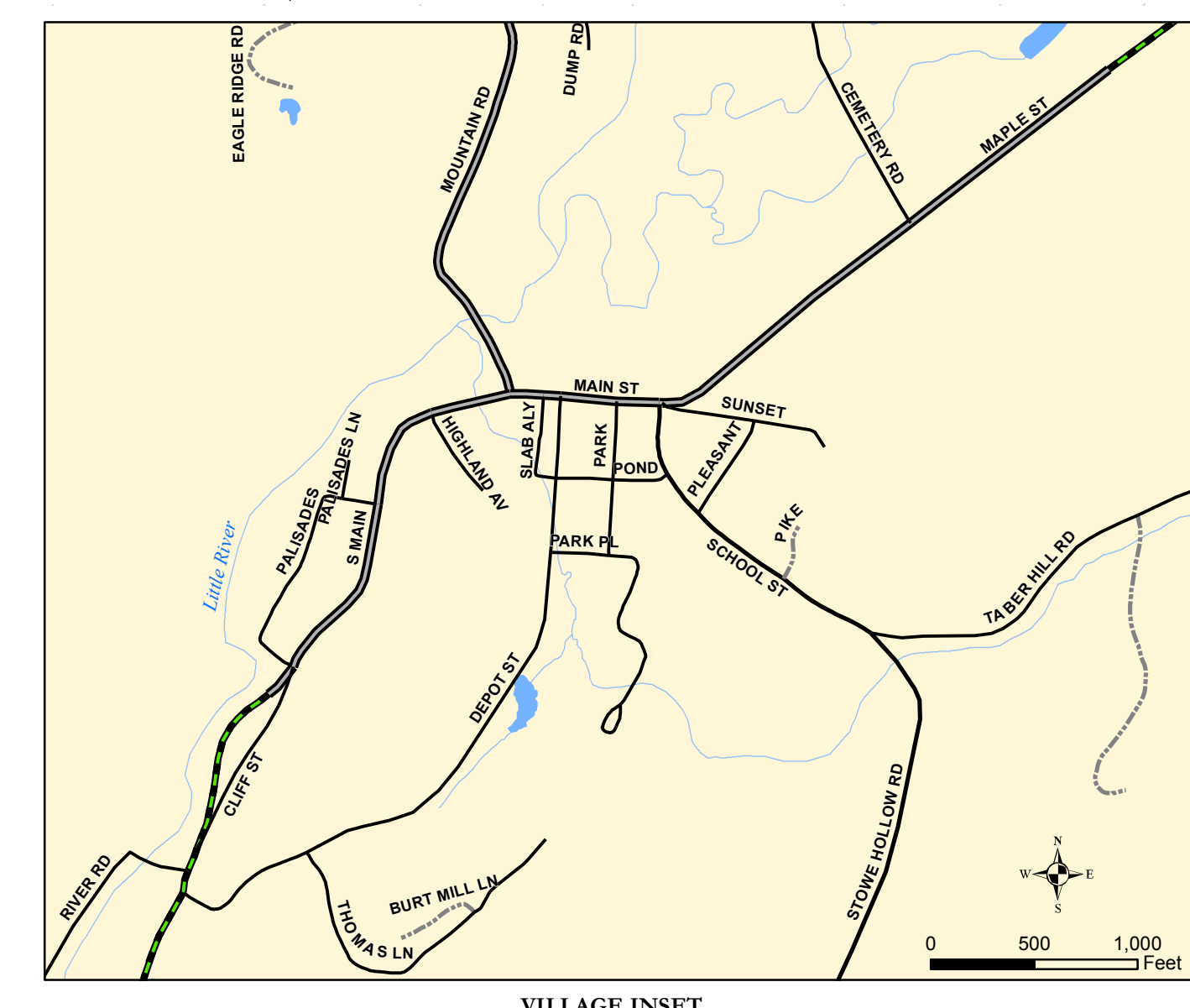


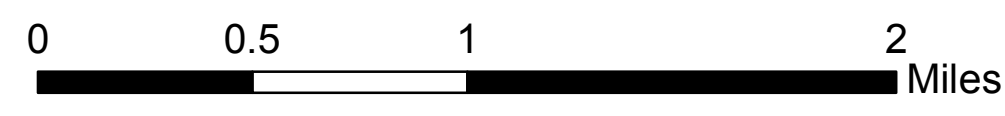
Road Map Town of Stowe



STREET	GRID ID	ROUTE NUMBER	STREET	GRID ID	ROUTE NUMBER
ADAMS HILL RD	C5	50	N MARSHALL RD	D3, D4	
ALGER DR	D3, D4		NATIONAL DR	B2	
ALPINE MEADOWS	D3		NEBRASKA VALLEY RD	A4, B4, C4, C5	43
ALPINE VIEW RD	D3	78	NEEDLE LEAF LN	D3	
ARCTIC LN	D3		NORTH HILL CRSG	D5	
ATWOOD LN	D3		NORTH HILL CRSG	E3	
AYERS FARM RD	D5	65	NOSEDI VE DR	D5	70
BACK PASTURE RD	D2		NOTCHROOK RD	B2, B3, C3	20
BAIRD RD	D2	82	OLD COUNTY RD	B4	44
BARNES HILL RD	C5	51	OLD FARM RD	D4	
BARROWS RD	C4		OLLIE'S LN	D5	
BEDELL FARM RD	C4		OWLS HEAD LN	D4	
BEECH HILL RD	B4	46	PALISADES	D4	
BELLEVILLE RD	C3		PALISADES LN	D4	
BENNETT LN	E3		PARK ST	D4	106
BIG SPRUCE RD	B2		PARK PL	D4	
BIGELOW'S TRACE	C4		PARKER LN	D4	
BILLINGS HILL RD	C2		PARTRIDGE HILL RD	E3	57
BINGHAM LN	B3		PERCY HILL RD	D3	28
BIRCH HILL RD	D4	72	PERKINS LN	D3	
BIRCH RD	C3		PIKE	D4	104
BLACK BEAR RUN	C5	111	PINE RIDGE RD	D3	
BOUCHARD RD	D4	37	PINNACLE MEADOW RD	E5	
BRINKERHOFF LN	C4		Pinnacle Rd	D5	68, 67
BROOK RD	C3	36	PLEASANT	D4	
BROOK RD EXT	E3		POINTS NORTH	C5, D5	
BROOKDALE LN	C3		POND DR	C3	105
BROWNS DR	C4		POND LN	C2	
BROWNSVILLE RD	E4	16	POND LN	D3, D4, E3	100
BRYAN RD	D4, E4	35	PUTNAM FOREST RD	E4, E5	
BULL MOOSE RIDGE RD	C2, D2	77	RANCH BROOK RD	B3, C3	34
BURT MILL LN	D4		RANDOLPH RD	E3	
BUTTERNUT LN	D4		RAVEN HILL RD	D5	
CADY HILL RD	D4	94	RICHARDSON LN	D4	
CAPE COD RD	C4, D4	32, 31	RIVER RD	C4, D4, C5	95
CAREY FARM RD	C2, C3		ROBINSON SPRINGS RD	C2, C3	109
CENETER RD	D4	101	S HOLLOW RD	D5	
CENTRAL DR	D4		S MAIN	D4	100, 1
CHANDLER FARM RD	D4, D5		S MARSHALL RD	C5	
CHURCH HILL LN	D4		SACHS POND LN	D4	
CLARK RD	D5	55	SADOLE LN	E4	
CLIFF	D5	60	SALLIES LN	C4	
COTTAGE CLUB RD	C3, C4	29	SANBORN RD	C3	21
COTTONBROOK RD	C5	48	SARGENTS FARM RD	D3	
COUNTRY CLUB LP	D4, D5	52	SCHOOL	D3	3
COVERED BRIDGE RD	D4, D5	40	SCRIBNER RD	D3	
CROSS LN	D4		SEAS LN	D3	
DEER HILL LN	C3		SHAW HILL RD	C4, C5	49
DEER RUN	C4		SIMMONS LN	D4	
DEPOT	D4	105	SINCLAIR DR	C3, D3, D4	27
DEWEY HILL RD	D2	54	SKI CLUB LN	B2	
DISH LN	C5		SKY ACRES DR	C5, D5	91
DUNHAM LN	D5	66	SLAB ALY	D4	
E RIDGE RD	C4		SLAYTON FARM RD	C5	69
E SHAW RD	D4		SOUTH RD	E3	
E TAMARACK RD	D3		SPALDING MEADOWS	C4	
EAGLE RIDGE RD	D4		SPRING RD	E3	
EDSON HILL RD	C3	23	SPRING TRL	E3	
EDSON WOODS RD	C3		SPRUCE HOLLOW	C3	57H
ELIZABETH'S LN	E3, F3	74, 14	SPRUCE PEAK	B2	
ELMORE MOUNTAIN RD	B4	45	STAGECOACH RD	D3, E3	
FALLS BROOK LN	B4		STEEPLE LN	D3	7
FARM HILL LN	C5		STERLING GORGE RD	D3	
FLY ROD RD	C5		STERLING RIDGE RD	C2, D2	6
FOREST WAY	E3		STERLING VALLEY LN	C2, D2	
FORESTDALE FARM LN	D4		STERLING WOODS RD	D3	
FOREST WY	D4		STOWE CLUB LN	D3	
FOSTER FARM RD	D4		STOVERLAKE MEADOWS	C3	
FOXFIRE LN	D3, D4		STOWE FORKS LN	C3	
GALE MEADOW LN	C4		STOWE HOLLOW RD	D4, D5	3
GILCHRIST RD	C4	58	STROM FARM LN	D4	
GLENBROOK RD	E3	86	SUGAR BUSH LN	B4, C4	47
GOLD BROOK CIR	D5	63	SUGAR HOUSE RD	C3	
GOLD BROOK RD	D5	3	SUNHAM LN	E3	
GOLD BROOK RD FORK	D5	3	SUMMIT RUN	D3	
GREY BRANCH RD	C5, C4	110	SUNSET	D4	102
GULCH RD	E3		SWEET RD	D6	34
HARTSON RD	C3		SWEETSER LN	E3	
HALL RD	C3, C4		SYLVAN PARK RD	D4	62
HAYRIDE DR	B2		SYLVAN WOODS DR	D4	
HENRICH RD	D4		TABER HILL RD	D4, E4	33
HIDDEN VALLEY RD	D5		TABER RIDGE RD	D4, E4	
HIGH FARMS RD	C4	85	TABER WOODS DR	E4	
HIGH MEADOW RD	D5		TALL PINES LN	D4	
HIGH POND RD	C5		TAMARACK RD	D3	9
HIGH RIDGE RD	C4, D4		TANSY HILL RD	D3	12
HIGHLAND VY	D5	108	TH 15	E3	16
HODDLEY BROOK LN	C3		TH 26	C3	26
HOLLOW VIEW RD	C3	84	TH 44	C3, C4	44
HOLLOW'S END	D5		TH 6	C2, D2	6
HOLMES LN	D4	93	TH 7	C2, D2	7
HOLT LN	D4		THOMAS LN	D4	87
HORIZONS LN	D3		THOMAS PASTURE RD	C2, C3	
HORSTON FARM RD	C3	59	TIMER LN	E3	13
HOUSTON RD	D3		TOLL RD	A2, B2, B3	
HUNGER LN	D3		TOUCHSTONE DR	D4	
HUNTSFIRE LN	D2		TOWNE FARM LN	D4	
INSPIRATION LN	D4		TRAPP HILL RD	C4	42
KIDDER LN	E3, F3, F4	15	TURNER MILL LN	C3	
KIRKWOOD LN	D3		UPPER BAIRD RD	D5	
LANG FARM RD	D5		UPPER HOLLOW HILL RD	D3	83
LAPLLE LN	C4		UPPER HOLLOW RD	D4, D5	81
LINDHAUS RD	B3		UPPER HOLLOW RD	D4, E4	53, 39
LITTLE RIVER FARM RD	D3		UPPER PINNACLE RD	D5, D5	
LOGGING HILL RD	D5		UPPER SKY ACRES DR	D5	
LOOKOUT LN	B2	79	UPPER SPRINGS RD	C2	67
LOWER JUDSON LN	D4		VALMONT RD	C2	
LOWER LERICHE RD	D3	89	W BRANCH LN	C3	
LOWER MOLTON LN	D4	74	W HILL RD	D2, D3, D4	8
LOWER SANBORN RD	C3	21	W RIDGE RD	C4	
LOWER TAMARACK RD	D3		W SHAW HILL RD	C4	
LUCE HILL RD	D4	41	WADE PASTURE RD	C2, C3	
MAGOON PASTURE LN	D4		WAITES LN	E4, E5	
MAIN	D4	24	WARREN HILL RD	C5, D4, D5	100
MANSFIELD VIEW RD	D4	1	WATERBURY RD	D5, D6	56
MAPLE	D4		WATERS RD	D4	
MAPLE RUN LN	D2, D3	7	WATTS LN	D3	
MAYO FARM RD	D4		WEEKS HILL MEADOWS	D3	
MCALLISTER RD	C3		WEEKS HILL RD	C3, D3, D4	23
MCCALL PASTURE RD	E4	17	WELLS RD	D4	26
MEADOW LN	C4, D4	38	WERNER RD	D4	
MEADOW LN	C3		WEST VIEW RD	E3	
LANDMARK LN	D4		WESTVIEW HTS DR	D4	
MEGANS WY	C5		WHITE GATES LN	C3	
MERCER POND LN	D5		WHITNEY LN	D5	80
MERRILL HILL RD	D5		WILKINS LN	D4	
MILL LN	C3		WINFIELD LN	C4	
MILLER BROOK LN	B4		WINTERS RD	D4	
MOSCOW RD	C4, C5	1	WINTERBIRD RIDGE RD	D4	
MOSCOW RD	D5	16	WOOD RD	D5	64
MOSS GLEN FALLS RD	D3, E3	11, 74	WORCESTER LP	E3	71
MOLTON LN	D3, E3	82, 83, C3, C4, D4	X ROAD 18	E3	71
MOUNTAIN RD	D5	108, 2		E4	18
N HILL RD	D5	73			
N HOLLOW RD	D4, E4	39			



- Legend**
- Vermont State Highway
 - Class 1 Town Highway
 - Class 2 Town Highway
 - Class 3 Town Highway
 - Class 4 Town Highway
 - State Forest Highway
 - Legal Trail
 - Private Road



Lamoille County Planning Commission
 52 Portland St, Second Floor
 PO Box 1637, Morrisville, VT 05661
 802.888.4548 F 802.888.0938
 www.lcpcvt.org January 2014

Transverse Mercator, VT State Plane, Meters, NAD83.
 For planning purposes only. Not for regulatory interpretation.

