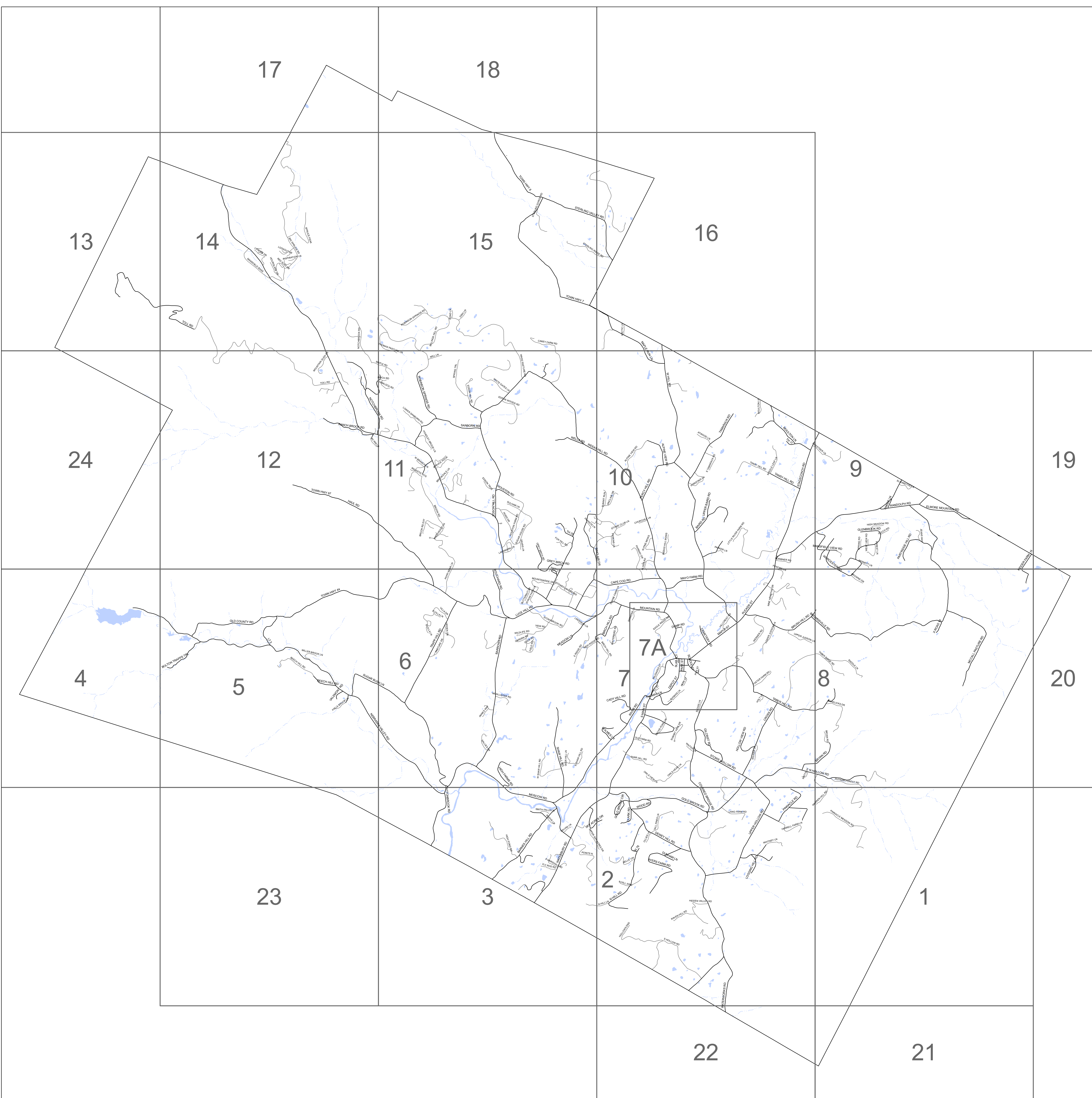
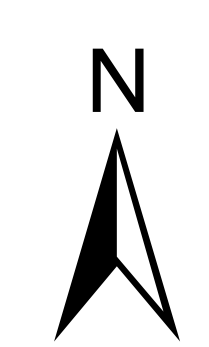


PARCEL MAPS
TOWN OF STOWE
LAMOILLE COUNTY, VERMONT
UPDATED THROUGH APRIL 1, 2024

UPDATES BY
*CHRISTINE CHAMBERLAIN
MAPPING*

THESE MAPS ARE FOR ASSESSMENT PURPOSES ONLY.
THEY ARE NOT TO BE USED FOR DESCRIPTION,
CONVEYANCE, OR DETERMINATION OF LEGAL TITLE.
ALL INFORMATION IS SUBJECT TO CHANGE.



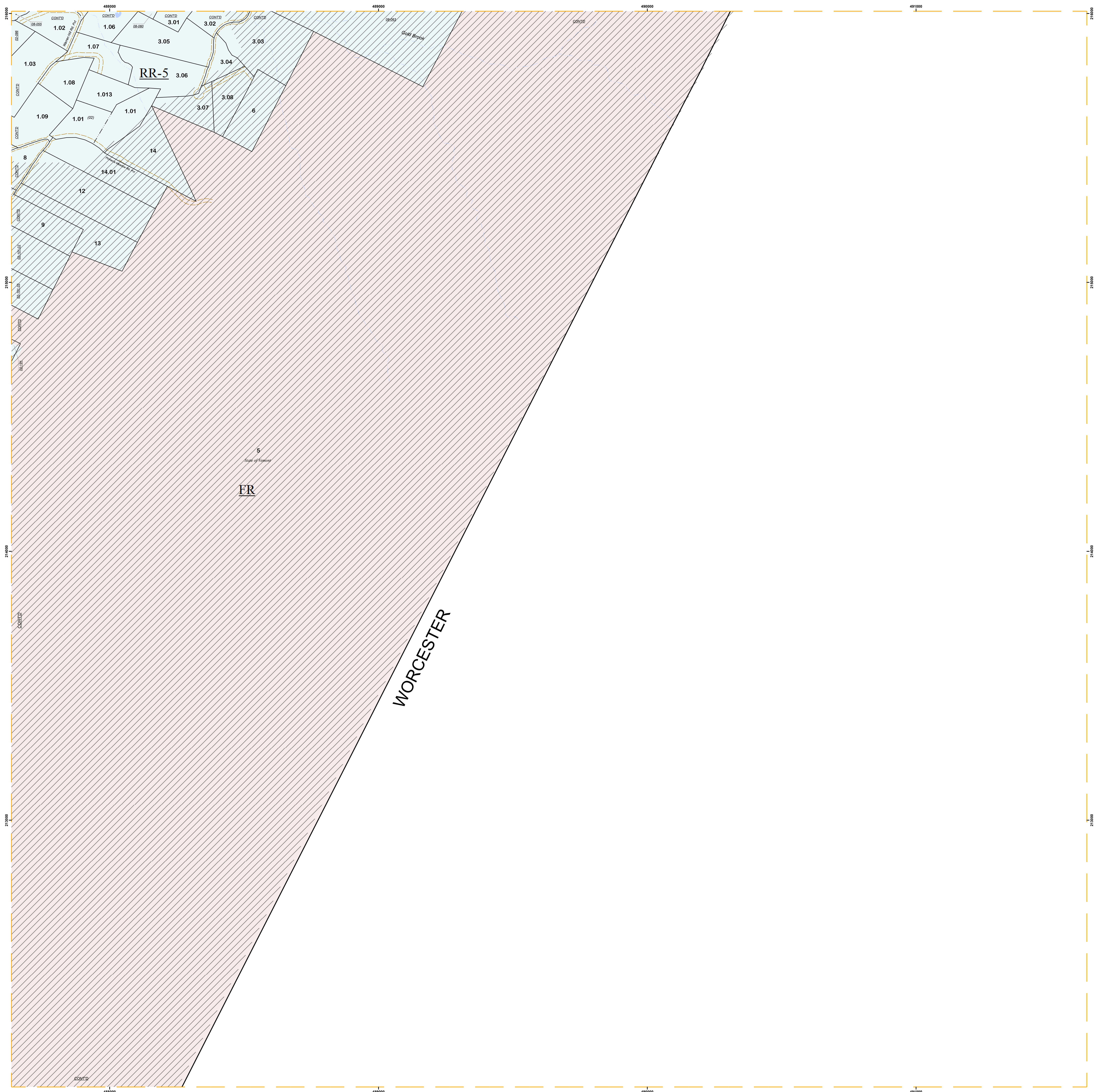
UPDATES BY
CHRISTINE CHAMBERLAIN
MAPPING

THESE MAPS ARE FOR ASSESSMENT PURPOSES ONLY. THEY ARE NOT TO BE USED FOR DESCRIPTION, CONVEYANCE, OR DETERMINATION OF LEGAL TITLE. ALL INFORMATION IS SUBJECT TO CHANGE.

1:25,000

TOWN OF
STOWE
VERMONT
UPDATED THROUGH APRIL 1, 2024

INDEX



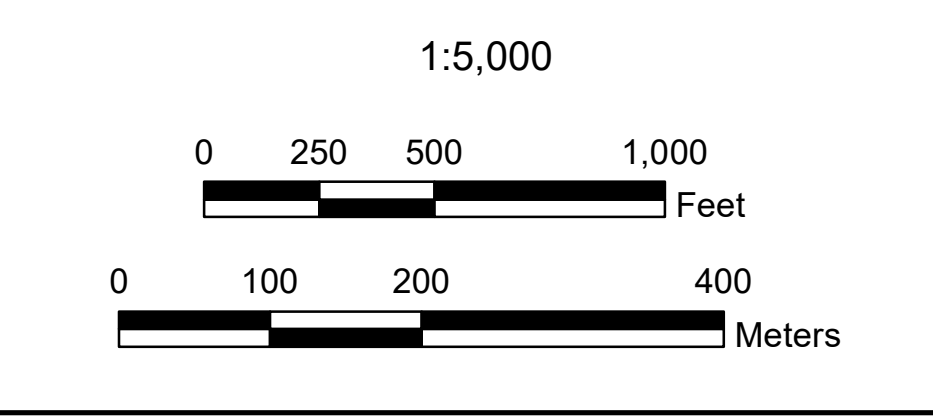
UPDATES BY
CHRISTINE CHAMBERLAIN
 MAPPING

THESE MAPS ARE FOR ASSESSMENT PURPOSES ONLY. THEY ARE NOT TO BE USED FOR DESCRIPTION, CONVEYANCE, OR DETERMINATION OF LEGAL TITLE. ALL INFORMATION IS SUBJECT TO CHANGE.

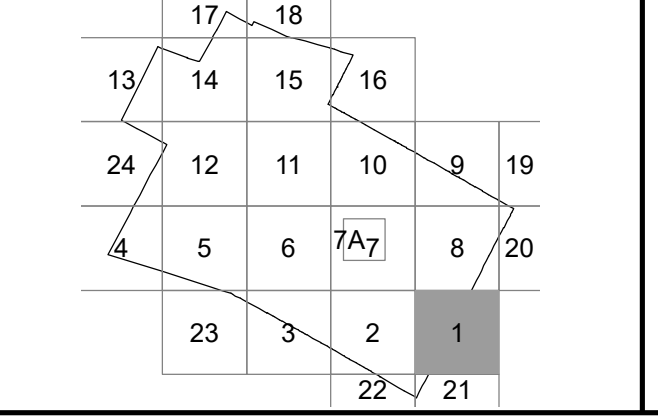
- Legend**
- Parcel Boundary
 - Public Road Right-of-Way
 - Subparcel Boundary
 - Town Boundary
 - Right-of-Way
 - Parcel Hooks
 - Surface Water

- Zoning Districts**
- FR: Forest Reserve District
 - HT: Highway Tourist District
 - LVC: Lower Village Commercial District
 - MC: Main Street Commercial District
 - MRC: Mountain Road Commercial District
 - MRV: Mountain Road Village District
 - RR-1: Agricultural and Rural Residential District 1
 - RR-2: Agricultural and Rural Residential District 2
 - RR-3: Agricultural and Rural Residential District 3
 - RR-5: Agricultural and Rural Residential District 5
 - UMR: Upper Mountain Road
 - VC10: Village Commercial District 10
 - VC30: Village Commercial District 30
 - VIL PUD: Village Planned Unit Development
 - VIL PUD/RES: Village Planned Unit Development/Residential
 - VIL PUD/RES/IND: Village Planned Unit Development/Residential/Industrial
 - VR20: Village Residential District 20
 - VR40: Village Residential District 40
 - WBCS: West Branch Community Service District

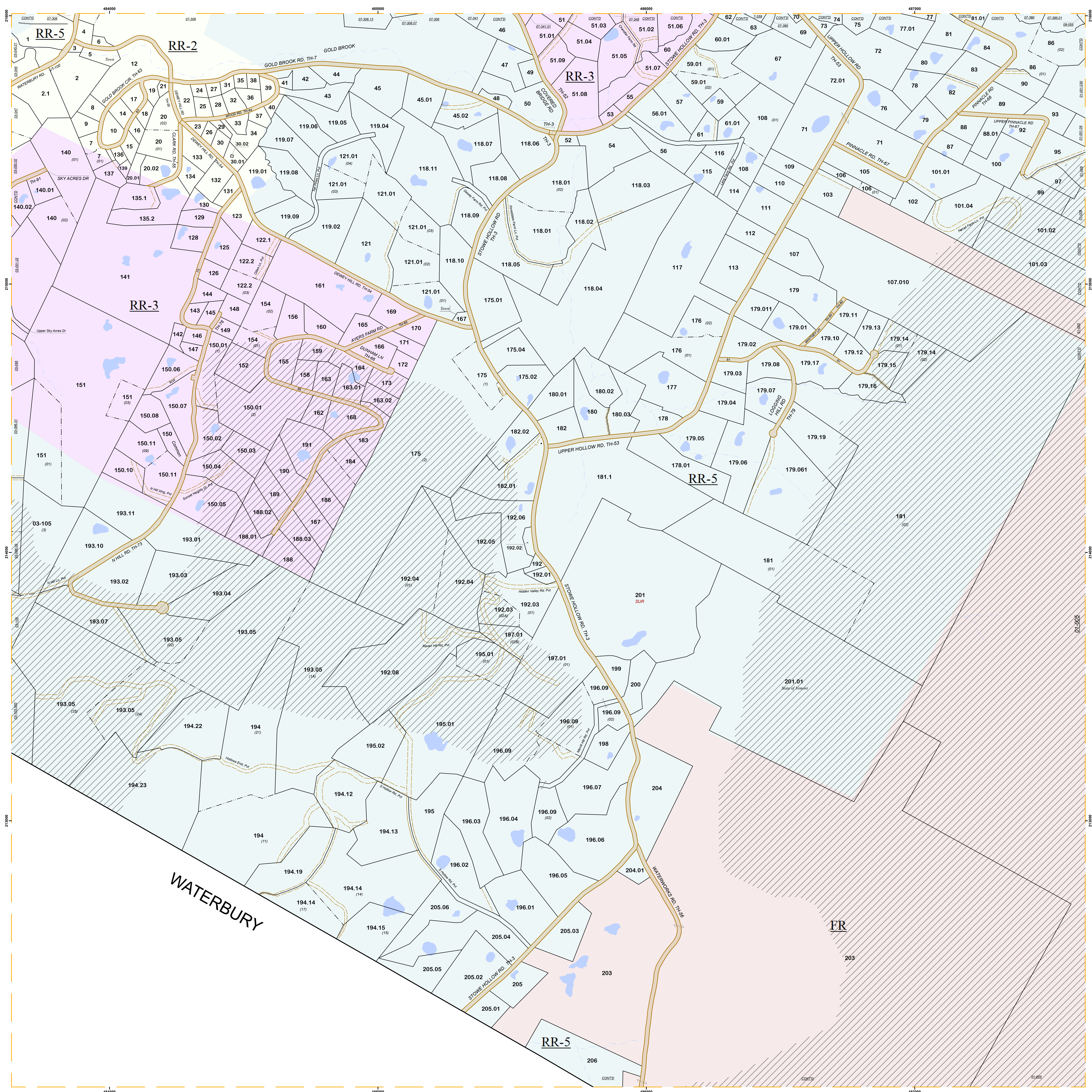
- Flood Hazard Overlay Districts**
- Source Protection Overlay District
 - Fluvial Erosion and Hazard District
 - Historic Overlay District
 - Meanderbank Overlay District
 - Ridge and Hillside Overlay District
 - 0.2 Per Annual Chance Flood Hazard
 - AE: Floodway
 - X
- 14.01** Parcel Number
 (//) Lot Number
 RR-5 Zoning District Label
 • Unlanded Property
 SL1283C Slide Number



TOWN OF
STOWE
 VERMONT
 UPDATED TO APRIL 1, 2024



LOCAL MAP NO.
1
 STOWE PINNACLE
 VERMONT SHEET 140212



UPDATES BY
CHRISTINE CHAMBERLAIN
MAPPING

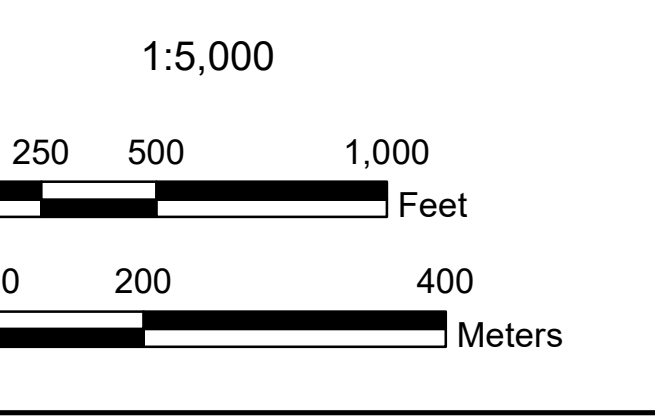
THESE MAPS ARE FOR ASSESSMENT PURPOSES ONLY. THEY ARE NOT TO BE USED FOR DESCRIPTION, CONVEYANCE, OR DETERMINATION OF LEGAL TITLE. ALL INFORMATION IS SUBJECT TO CHANGE.

- Legend**
- Parcel Boundary
 - Public Road Right-of-Way
 - Subparcel Boundary
 - Town Boundary
 - Right-of-Way
 - Parcel Hooks
 - Surface Water

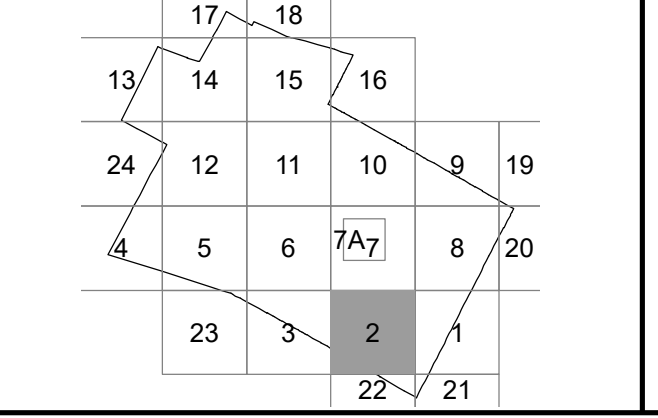
- Zoning Districts**
- FR: Forest Reserve District
 - HT: Highway Tourist District
 - LVC: Lower Village Commercial District
 - MC: Mason Commercial District
 - MRC: Mountain Road Commercial District
 - MRV: Mountain Road Residential District
 - RR-1: Agricultural and Rural Residential District 1
 - RR-2: Agricultural and Rural Residential District 2
 - RR-3: Agricultural and Rural Residential District 3
 - RR-5: Agricultural and Rural Residential District 5
 - UMR: Upper Mountain Road
 - VC10: Village Commercial District 10
 - VC30: Village Commercial District 30
 - VIL PUD: Village Planned Unit Development
 - VIL PUD/RES: Village Planned Unit Development/Residential
 - VIL PUD/RES/IND: Village Planned Unit Development/Residential/Industrial
 - VR20: Village Residential District 20
 - VR40: Village Residential District 40
 - WBCS: West Branch Community Service District

- Flood Hazard Overlay Districts**
- Source Protection Overlay District
 - Fluvial Erosion and Hazard District
 - Historic Overlay District
 - Meandered Overlay District
 - Ridge and Hills Overlay District
 - 0.2 Per Annual Chance Flood Hazard
 - AE: Floodway
 - AE: Floodway
 - AE: Floodway
 - X: Slide Number

- 14.01 Parcel Number
(1) Lot Number
RR-5 Zoning District Label
• Unlanded Property
SL1203C Slide Number



TOWN OF
STOWE
VERMONT
UPDATED TO APRIL 1, 2024



LOCAL MAP NO.
2
STOWE HOLLOW SOUTH
VERMONT SHEET 136212



UPDATES BY
CHRISTINE CHAMBERLAIN
MAPPING

THESE MAPS ARE FOR ASSESSMENT PURPOSES ONLY. THEY ARE NOT TO BE USED FOR DESCRIPTION, CONVEYANCE, OR DETERMINATION OF LEGAL TITLE. ALL INFORMATION IS SUBJECT TO CHANGE.

Legend

- Parcel Boundary
- Public Road Right-of-Way
- Subparcel Boundary
- Town Boundary
- Right-of-Way
- Parcel Hooks
- Surface Water

Zoning Districts

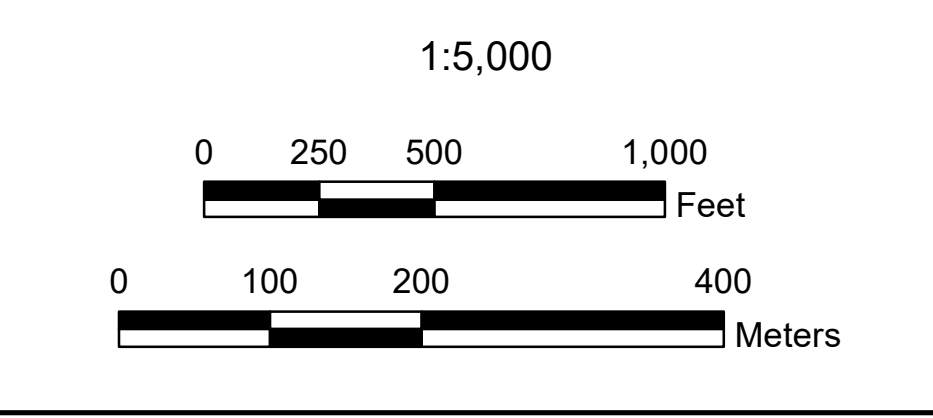
- FR: Forest Reserve District
- HT: Highway Tourist District
- LVC: Lower Village Commercial District
- MC: Moscow Commercial District
- MRC: Mountain Road Commercial District
- MRV: Mountain Road Village District
- RR-1: Agricultural and Rural Residential District 1
- RR-2: Agricultural and Rural Residential District 2
- RR-3: Agricultural and Rural Residential District 3
- RR-5: Agricultural and Rural Residential District 5

- UMR: Upper Mountain Road
- VC10: Village Commercial District 10
- VC30: Village Commercial District 30
- VIL PUD: Village Planned Unit Development
- VIL PUD/RRES: Village Planned Unit Development/Residential
- VIL PUD/RRES/IND: Village Planned Unit Development/Residential/Industrial
- VR20: Village Residential District 20
- VR40: Village Residential District 40
- WBSC: West Branch Community Service District

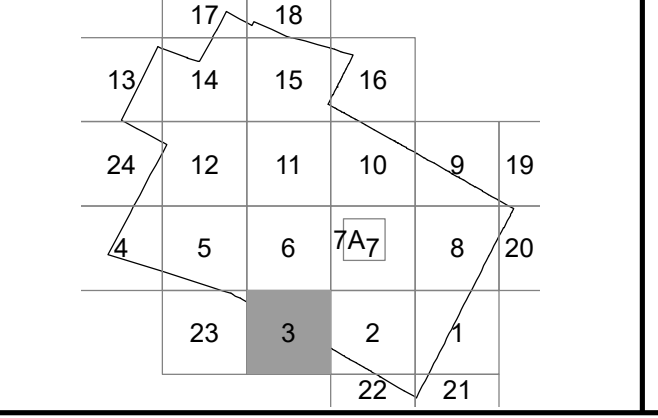
Flood Hazard Overlay Districts

- Source Protection Overlay District
- Fluvial Erosion and Hazard District
- Historic Overlay District
- Meanderbank Overlay District
- Ridge and Hillside Overlay District
- 0.2 Per Annual Chance Flood Hazard
- AE: Floodway
- AE: Floodway
- X

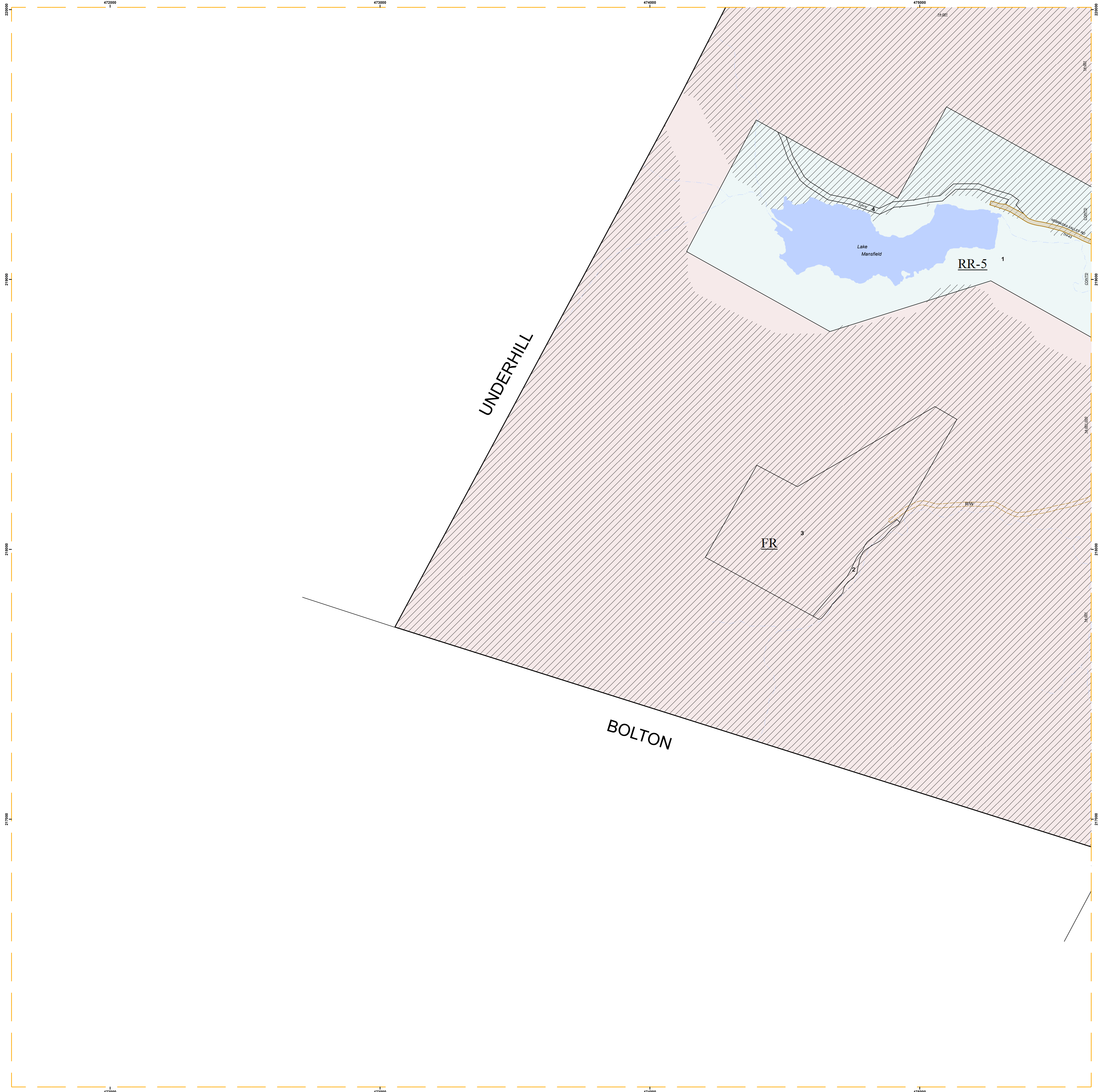

- 14.01 Parcel Number
- (//) Lot Number
- RR-5 Zoning District Label
- Unlanded Property
- SL1283C Slide Number



TOWN OF
STOWE
VERMONT
UPDATED TO APRIL 1, 2024



LOCAL MAP NO.
3
MOSCOW
VERMONT SHEET 132212



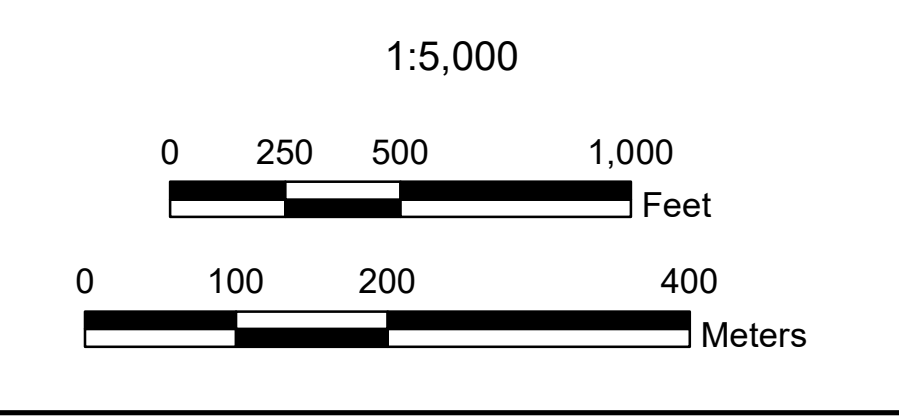
UPDATES BY
CHRISTINE CHAMBERLAIN
MAPPING

THESE MAPS ARE FOR ASSESSMENT PURPOSES ONLY. THEY ARE NOT TO BE USED FOR DESCRIPTION, CONVEYANCE, OR DETERMINATION OF LEGAL TITLE. ALL INFORMATION IS SUBJECT TO CHANGE.

- Legend**
- Parcel Boundary
 - Public Road Right-of-Way
 - Subparcel Boundary
 - Town Boundary
 - Right-of-Way
 - Parcel Hooks
 - Surface Water

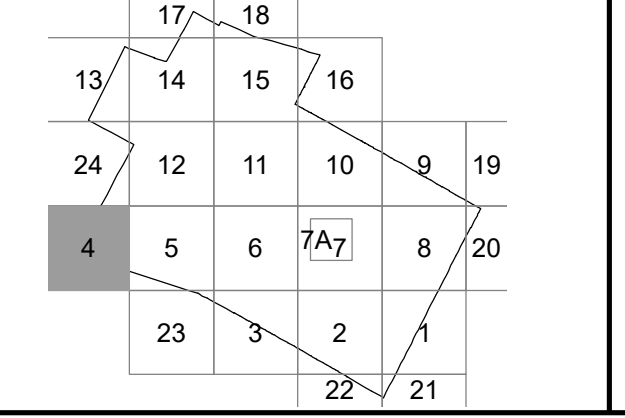
- Zoning Districts**
- FR: Forest Reserve District
 - HT: Highway Tourist District
 - LVC: Lower Village Commercial District
 - MC: Mason Commercial District
 - MRC: Mountain Road Crossroads District
 - MRV: Mountain Road Village District
 - RR-1: Agricultural and Rural Residential District 1
 - RR-2: Agricultural and Rural Residential District 2
 - RR-3: Agricultural and Rural Residential District 3
 - RR-5: Agricultural and Rural Residential District 5
 - UMR: Upper Mountain Road
 - VC10: Village Commercial District 10
 - VC30: Village Commercial District 30
 - VIL PUD: Village Planned Unit Development
 - VIL PUD/RES: Village Planned Unit Development/Residential
 - VIL PUD/RES/IND: Village Planned Unit Development/Residential/Industrial
 - VR20: Village Residential District 20
 - VR40: Village Residential District 40
 - WBCS: West Branch Community Service District

- Flood Hazard Overlay Districts**
- Source Protection Overlay District
 - Fluvial Erosion and Hazard District
 - Historic Overlay District
 - Meadowland Overlay District
 - Ridge and Hillside Overlay District
 - 0.2 Per Annual Chance Flood Hazard
 - AE: Floodway
 - X
- 14.01 Parcel Number**
// Lot Number
- RR-5 Zoning District Label**
• Unlanded Property
- SL1283C Slide Number**



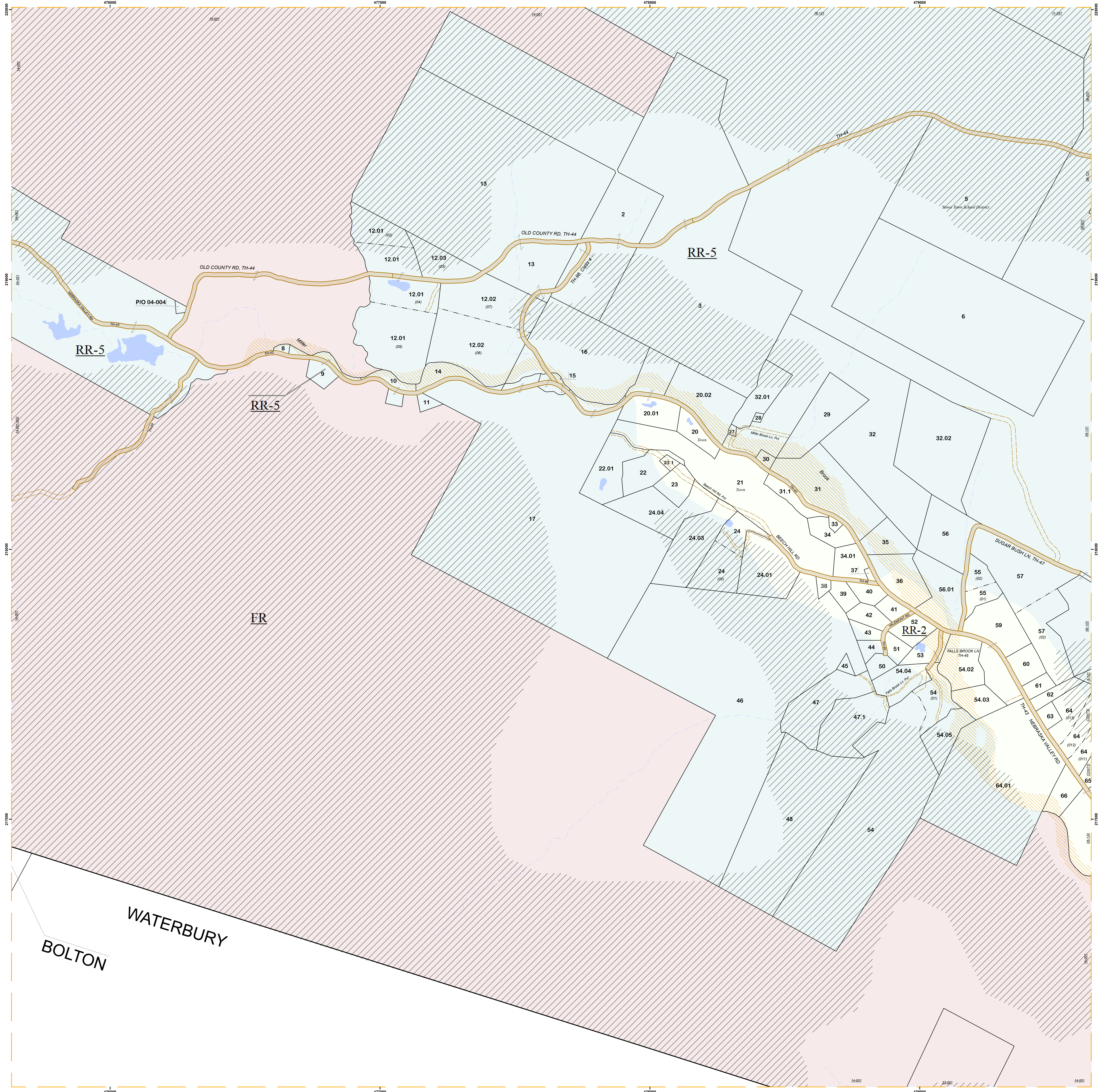

TOWN OF
STOWE
VERMONT

UPDATED TO APRIL 1, 2024



LOCAL MAP NO.
4

LAKE MANSFIELD
VERMONT SHEET 124216



UPDATES BY
CHRISTINE CHAMBERLAIN
MAPPING

THESE MAPS ARE FOR ASSESSMENT PURPOSES ONLY. THEY ARE NOT TO BE USED FOR DESCRIPTION, CONVEYANCE, OR DETERMINATION OF LEGAL TITLE. ALL INFORMATION IS SUBJECT TO CHANGE.

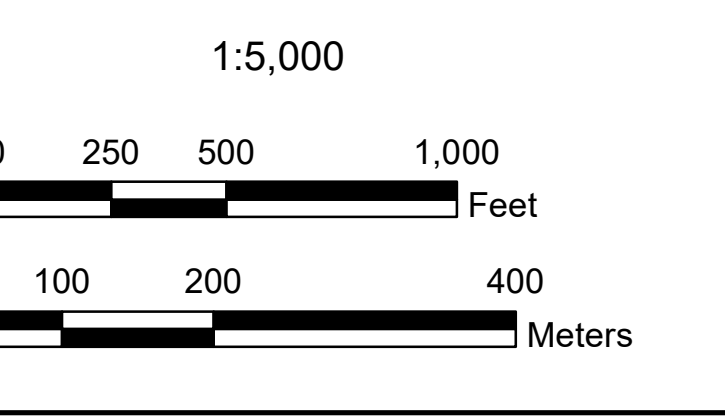
- Legend**
- Parcel Boundary
 - Public Road Right-of-Way
 - Subparcel Boundary
 - Town Boundary
 - Right-of-Way
 - Parcel Hooks
 - Surface Water

- Zoning Districts**
- FR: Forest Reserve District
 - HT: Highway Tourist District
 - LVC: Lower Village Commercial District
 - MC: Main Commercial District
 - MRC: Mountain Road Commercial District
 - MRV: Mountain Road Village District
 - RR-1: Agricultural and Rural Residential District 1
 - RR-2: Agricultural and Rural Residential District 2
 - RR-3: Agricultural and Rural Residential District 3
 - RR-5: Agricultural and Rural Residential District 5

- UMR: Upper Mountain Road
- VC10: Village Commercial District 10
- VC30: Village Commercial District 30
- VIL PUD: Village Planned Unit Development
- VIL PUD/RES: Village Planned Unit Development/Residential
- VIL PUD/RES/IND: Village Planned Unit Development/Residential/Industrial
- VR20: Village Residential District 20
- VR40: Village Residential District 40
- WBCS: West Branch Community Service District

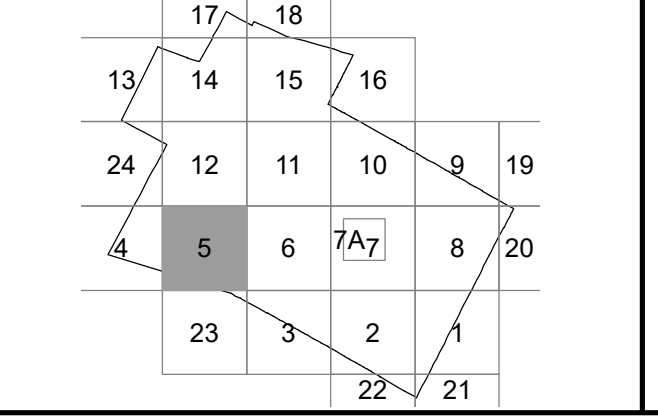
- Flood Hazard Overlay Districts**
- Source Protection Overlay District
 - Fluvial Erosion and Hazard District
 - Historic Overlay District
 - Headland Overlay District
 - Ridge and Hillside Overlay District
 - 0.2 Per Annual Chance Flood Hazard
 - A
 - AE
 - AE1: Floodway
 - X

- 14.01 Parcel Number
- (//) Lot Number
- RR-5 Zoning District Label
- Unlanded Property
- SL1283C Slide Number



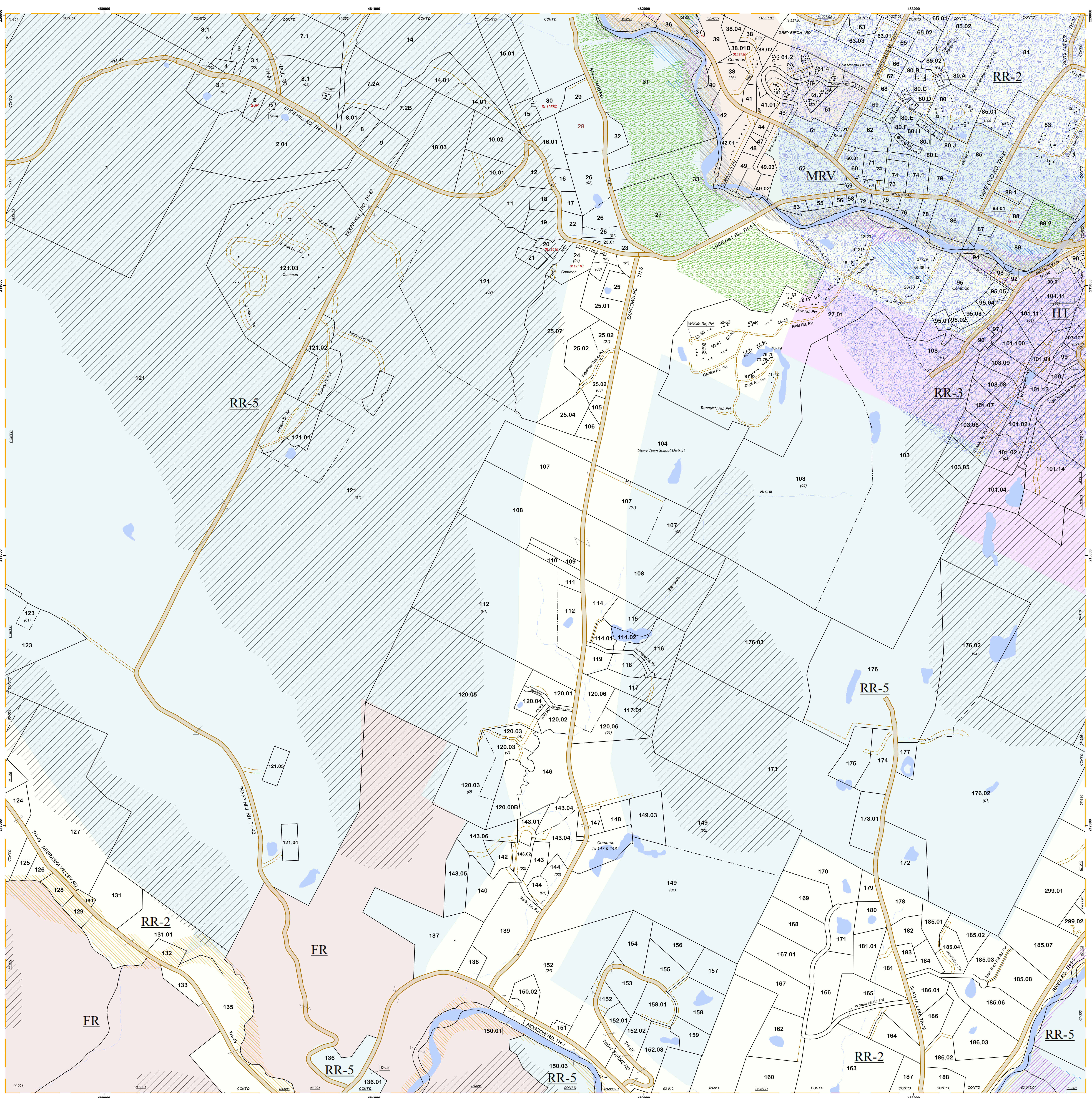
TOWN OF
STOWE
VERMONT

UPDATED TO APRIL 1, 2024



LOCAL MAP NO.
5

STOWE-WATERBURY
VERMONT SHEET 128216



UPDATES BY
CHRISTINE CHAMBERLAIN
MAPPING

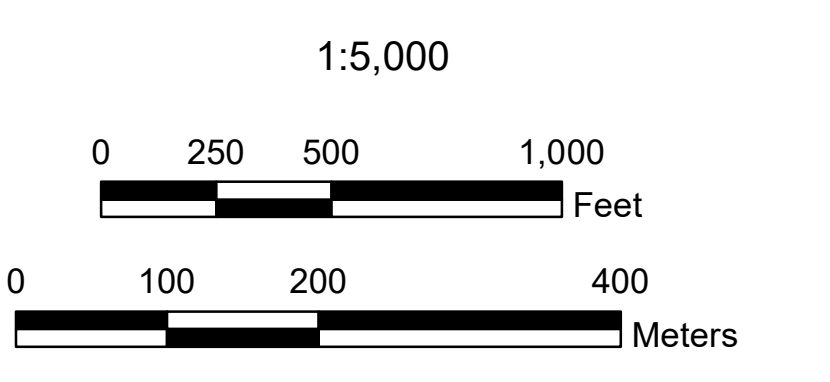
THESE MAPS ARE FOR ASSESSMENT PURPOSES ONLY. THEY ARE NOT TO BE USED FOR DESCRIPTION, CONVEYANCE, OR DETERMINATION OF LEGAL TITLE. ALL INFORMATION IS SUBJECT TO CHANGE.

- Legend**
- Parcel Boundary
 - Public Road Right-of-Way
 - Subparcel Boundary
 - Town Boundary
 - Right-of-Way
 - Parcel Hooks
 - Surface Water

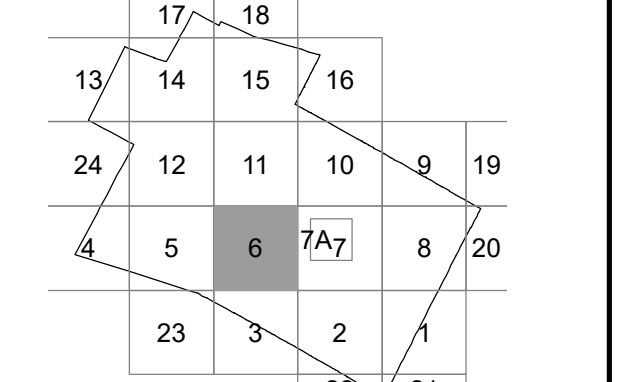
- Zoning Districts**
- FR: Forest Reserve District
 - HT: Highway Tourist District
 - LVC: Lower Village Commercial District
 - MC: Main Commercial District
 - MRC: Mountain Road Commercial District
 - MRV: Mountain Road Village District
 - RR-1: Agricultural and Rural Residential District 1
 - RR-2: Agricultural and Rural Residential District 2
 - RR-3: Agricultural and Rural Residential District 3
 - RR-5: Agricultural and Rural Residential District 5
 - UMR: Upper Mountain Road
 - VCL10: Village Commercial District 10
 - VCL30: Village Commercial District 30
 - VIL PUD: Village Planned Unit Development
 - VIL PUD/RES: Village Planned Unit Development/Residential
 - VIL PUD/RES/IND: Village Planned Unit Development/Residential/Industrial
 - VR20: Village Residential District 20
 - VRA40: Village Residential District 40
 - WBCS: West Branch Community Service District

- Flood Hazard Overlay Districts**
- Source Protection Overlay District
 - Fluvial Erosion and Hazard District
 - Historic Overlay District
 - Meandered Overlay District
 - Ridge and Hills Overlay District
 - 0.2 Per Annual Chance Flood Hazard
 - AE: Floodway
 - AE Floodway
 - X

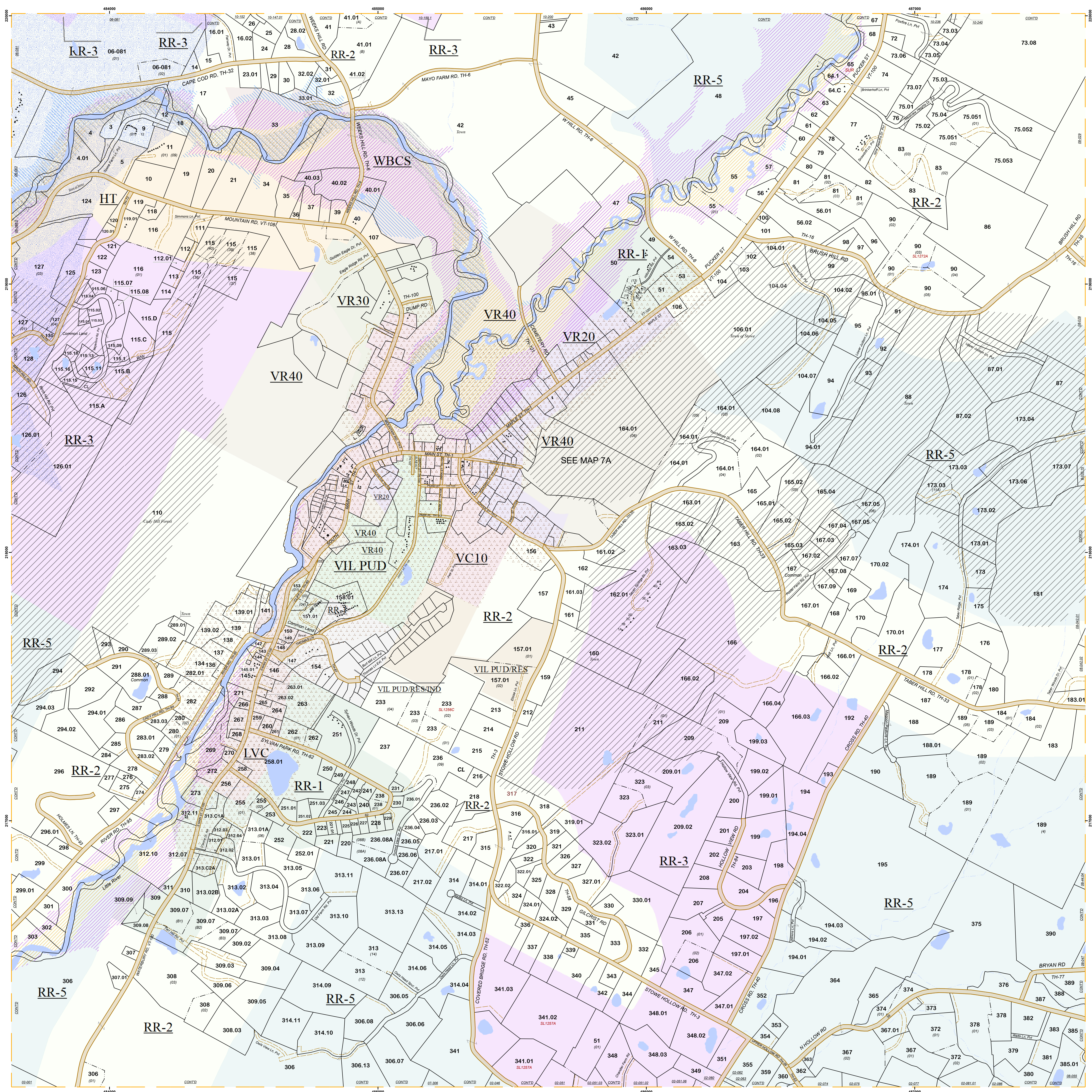
- Parcel Number**
(//) Lot Number
RR-5 Zoning District Label
Unlanded Property
SL1283C Slide Number



TOWN OF
STOWE
VERMONT
UPDATED TO APRIL 1, 2024



LOCAL MAP NO.
6
LUCE HILL
VERMONT SHEET 132216



UPDATES BY
**CHRISTINE CHAMBERLAIN
MAPPING**

THESE MAPS ARE FOR ASSESSMENT PURPOSES ONLY.
THEY ARE NOT TO BE USED FOR DESCRIPTION,
CONVEYANCE, OR DETERMINATION OF LEGAL TITLE.
ALL INFORMATION IS SUBJECT TO CHANGE.

- Legend**
- Parcel Boundary
 - Public Road Right-of-Way
 - Subparcel Boundary
 - Town Boundary
 - Right-of-Way
 - Parcel Hooks
 - Surface Water
- Zoning Districts**
- FR: Forest Reserve District
 - HT: Highway Tourist District
 - LVC: Lower Village Commercial District
 - MC: Main Street Commercial District
 - MRC: Mountain Road Commercial District
 - MRV: Mountain Road Village District
 - RR-1: Agricultural and Rural Residential District 1
 - RR-2: Agricultural and Rural Residential District 2
 - RR-3: Agricultural and Rural Residential District 3
 - RR-5: Agricultural and Rural Residential District 5
 - UMR: Upper Mountain Road
 - VC10: Village Commercial District 10
 - VC30: Village Commercial District 30
 - VIL PUD: Village Planned Unit Development
 - VIL PUD/RES: Village Planned Unit Development/Residential
 - VIL PUD/RES/IND: Village Planned Unit Development/Residential/Industrial
 - VR20: Village Residential District 20
 - VR40: Village Residential District 40
 - WBCS: West Branch Community Service District
- Flood Hazard Overlay Districts
- Source Protection Overlay District
- Fluvial Erosion and Hazard District
- Historic Overlay District
- Wetland Overlay District
- Ridge and Hills Overlay District
- 0.2 Per Annual Chance Flood Hazard
- AE: 1 Percent Annual Chance Flood Hazard
- AE: Floodway
- X**

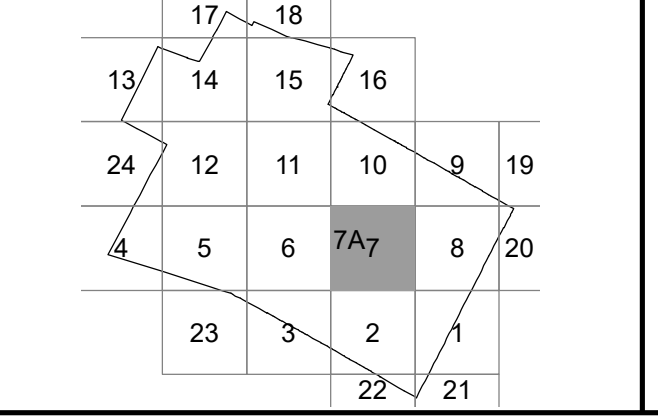
1:5,000

0 250 500 1,000 Feet


0 100 200 400 Meters

14.01 Parcel Number
(1) Lot Number
RR-5 Zoning District Label
+ Unlanded Property
SL1253C Slide Number

TOWN OF
STOWE
VERMONT
UPDATED TO APRIL 1, 2024



LOCAL MAP NO.
7
STOWE
VERMONT SHEET 136216



UPDATES BY
CHRISTINE CHAMBERLAIN
MAPPING

THESE MAPS ARE FOR ASSESSMENT PURPOSES ONLY. THEY ARE NOT TO BE USED FOR DESCRIPTION, CONVEYANCE, OR DETERMINATION OF LEGAL TITLE. ALL INFORMATION IS SUBJECT TO CHANGE.

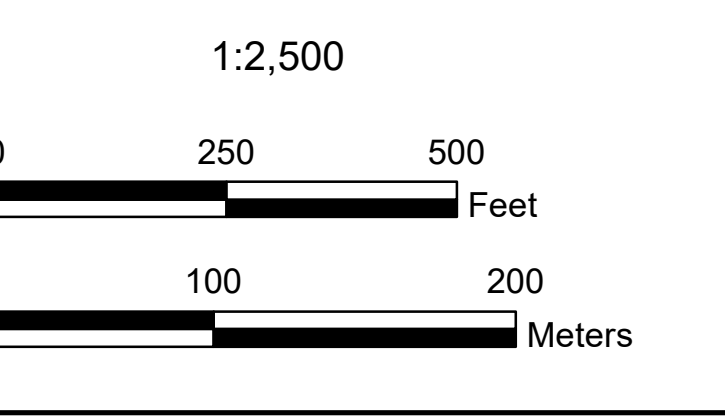
- Legend**
- Parcel Boundary
 - Public Road Right-of-Way
 - Subparcel Boundary
 - Town Boundary
 - Right-of-Way
 - Parcel Hooks
 - Surface Water

- Zoning Districts**
- FR: Forest Reserve District
 - HT: Highway Tourist District
 - LVC: Low Voltage Commercial District
 - MC: Mason Commercial District
 - MRC: Mountain Road Commercial District
 - MRV: Mountain Road Village District
 - RR-1: Agricultural and Rural Residential District 1
 - RR-2: Agricultural and Rural Residential District 2
 - RR-3: Agricultural and Rural Residential District 3
 - RR-5: Agricultural and Rural Residential District 5

- UMR: Upper Mountain Road
- VC10: Village Commercial District 10
- VC30: Village Commercial District 30
- VIL PUD: Village Planned Unit Development
- VIL PUD/RES: Village Planned Unit Development/Residential
- VIL PUD/RES/IND: Village Planned Unit Development/Residential/Industrial
- VR20: Village Residential District 20
- VR40: Village Residential District 40
- WBCS: West Branch Community Service District

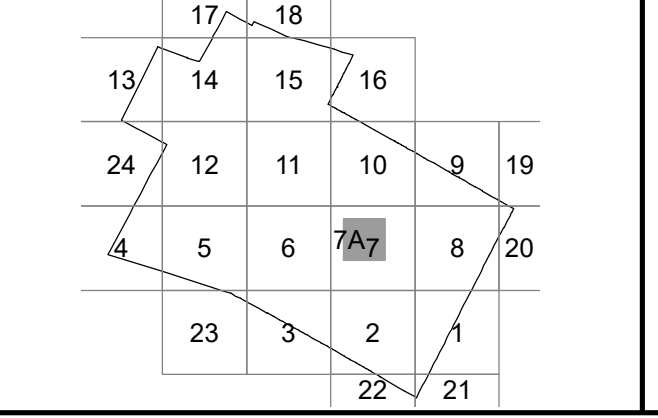
- Flood Hazard Overlay Districts**
- Source Protection Overlay District
 - Fluvial Erosion and Hazard District
 - Historic Overlay District
 - Headland Overlay District
 - Ridge and Hills Overlay District
 - 0.2 Per Annual Chance Flood Hazard
 - AE: Floodway
 - AEI: Floodway
 - X

- 14.01 Parcel Number
- (//) Lot Number
- RR-S Zoning District Label
- Unlanded Property
- SL 0203C Slide Number

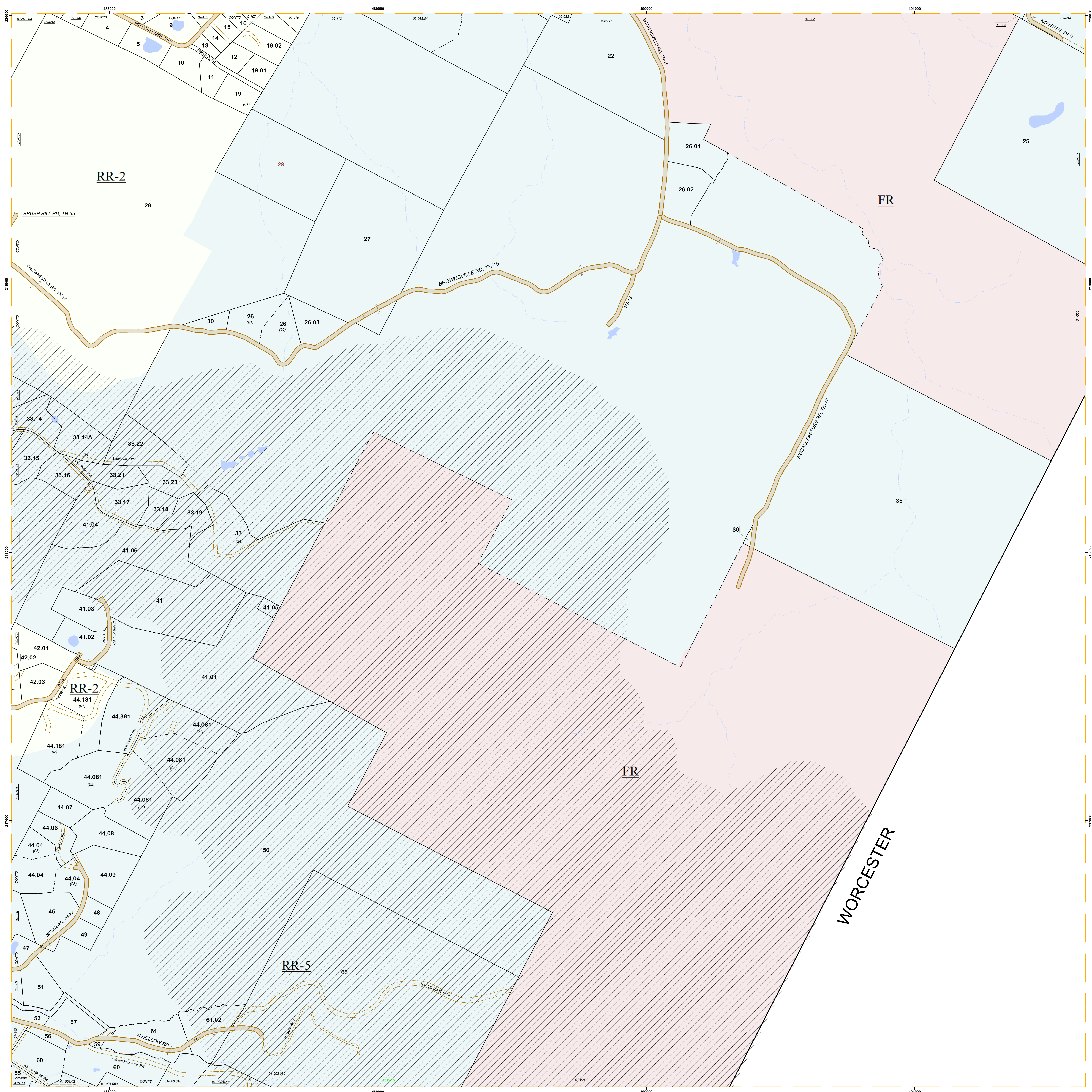



TOWN OF
STOWE
VERMONT

UPDATED TO APRIL 1, 2024



LOCAL MAP NO.
7A



UPDATES BY
CHRISTINE CHAMBERLAIN
MAPPING

THESE MAPS ARE FOR ASSESSMENT PURPOSES ONLY.
THEY ARE NOT TO BE USED FOR DESCRIPTION,
CONVEYANCE, OR DETERMINATION OF LEGAL TITLE.
ALL INFORMATION IS SUBJECT TO CHANGE.

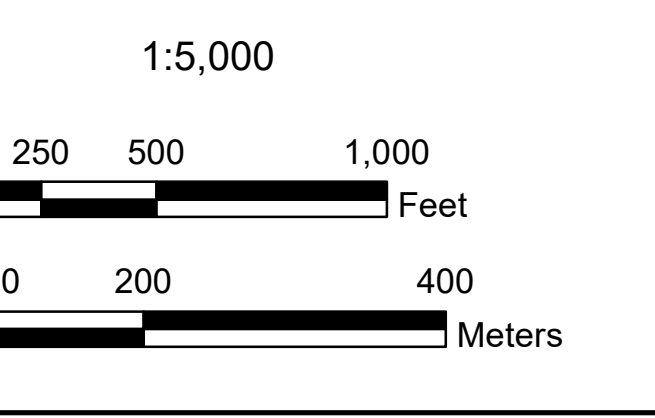
- Legend**
- Parcel Boundary
 - Public Road Right-of-Way
 - Subparcel Boundary
 - Town Boundary
 - Right-of-Way
 - Parcel Hooks
 - Surface Water

- Zoning Districts**
- FR: Forest Reserve District
 - HT: Highway Tourist District
 - LVC: Lower Village Commercial District
 - MC: Main Street Commercial District
 - MRC: Mountain Road Commercial District
 - MRV: Mountain Road Village District
 - RR-1: Agricultural and Rural Residential District 1
 - RR-2: Agricultural and Rural Residential District 2
 - RR-3: Agricultural and Rural Residential District 3
 - RR-5: Agricultural and Rural Residential District 5

- UMR: Upper Mountain Road
- VC10: Village Commercial District 10
- VC30: Village Commercial District 30
- VIL: Village Residential District
- VIL PUD: Village Planned Unit Development
- VIL PUD/RES: Village Planned Unit Development/Residential
- VIL PUD/RES/IND: Village Planned Unit Development/Residential/Industrial
- VR20: Village Residential District 20
- VR40: Village Residential District 40
- WBCS: West Branch Community Service District

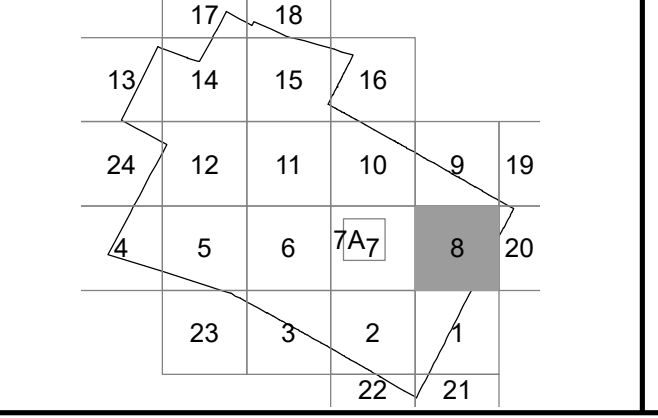
- Flood Hazard Overlay Districts**
- Source Protection Overlay District
 - Fluvial Erosion and Hazard District
 - Historic Overlay District
 - Meanderbank Overlay District
 - Ridge and Hillside Overlay District
 - 0.2 Per Annual Chance Flood Hazard
 - AE: Floodway
 - AE1: Floodway
 - X

- 14.01 Parcel Number
- (//) Lot Number
- RR-5 Zoning District Label
- Unlanded Property
- SL1033C Slide Number



TOWN OF
STOWE
VERMONT

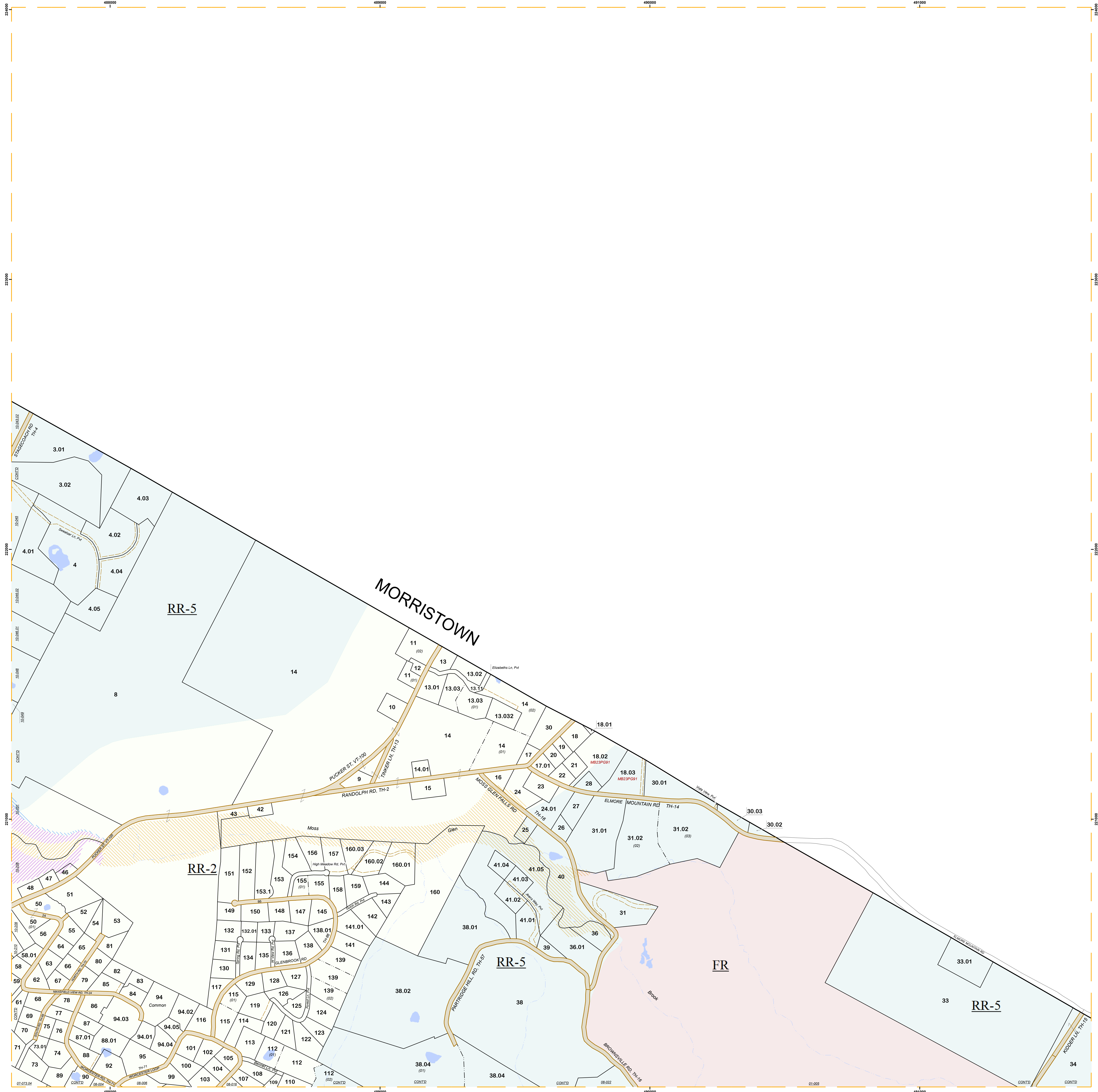

UPDATED TO APRIL 1, 2024



LOCAL MAP NO.
8

STOWE-WORCESTER

VERMONT SHEET 140216



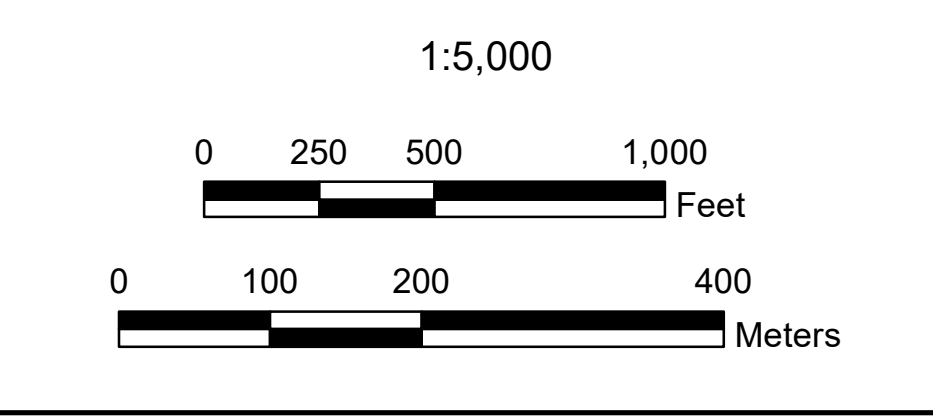
UPDATES BY
CHRISTINE CHAMBERLAIN
MAPPING

THESE MAPS ARE FOR ASSESSMENT PURPOSES ONLY. THEY ARE NOT TO BE USED FOR DESCRIPTION, CONVEYANCE, OR DETERMINATION OF LEGAL TITLE. ALL INFORMATION IS SUBJECT TO CHANGE.

- Legend**
- Parcel Boundary
 - Public Road Right-of-Way
 - Subparcel Boundary
 - Town Boundary
 - Right-of-Way
 - Parcel Hooks
 - Surface Water

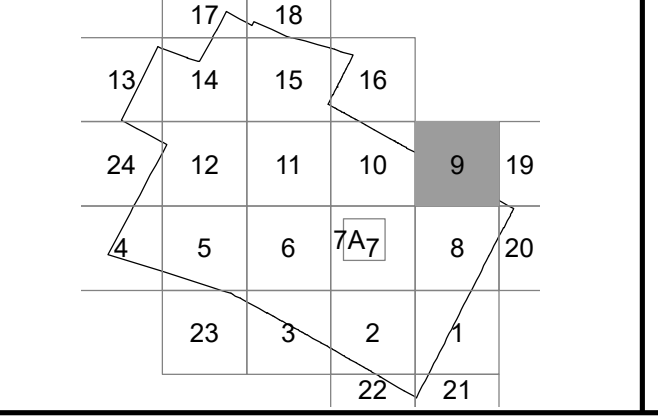
- Zoning Districts**
- FR: Forest Reserve District
 - HT: Highway Tourist District
 - LCV: Lower Village Commercial District
 - MC: Main Commercial District
 - MRC: Mountain Road Commercial District
 - MRV: Mountain Road Village District
 - RR-1: Agricultural and Rural Residential District 1
 - RR-2: Agricultural and Rural Residential District 2
 - RR-3: Agricultural and Rural Residential District 3
 - RR-5: Agricultural and Rural Residential District 5
 - UMR: Upper Mountain Road
 - VC10: Village Commercial District 10
 - VC30: Village Commercial District 30
 - VIL PUD: Village Planned Unit Development
 - VIL PUD/RES: Village Planned Unit Development/Residential
 - VIL PUD/RES/IND: Village Planned Unit Development/Residential/Industrial
 - VR20: Village Residential District 20
 - VR40: Village Residential District 40
 - WBCS: West Branch Community Service District

- Flood Hazard Overlay Districts**
- Source Protection Overlay District
 - Fluvial Erosion and Hazard District
 - Historic Overlay District
 - Meadowland Overlay District
 - Ridge and Hillside Overlay District
 - 0.2 Per Annual Chance Flood Hazard
 - AE: Floodway
 - AE: Floodway
 - X




TOWN OF
STOWE
VERMONT

UPDATED TO APRIL 1, 2024



LOCAL MAP NO.
9

MOSS GLEN FALLS
VERMONT SHEET 140220



MORRISTOWN

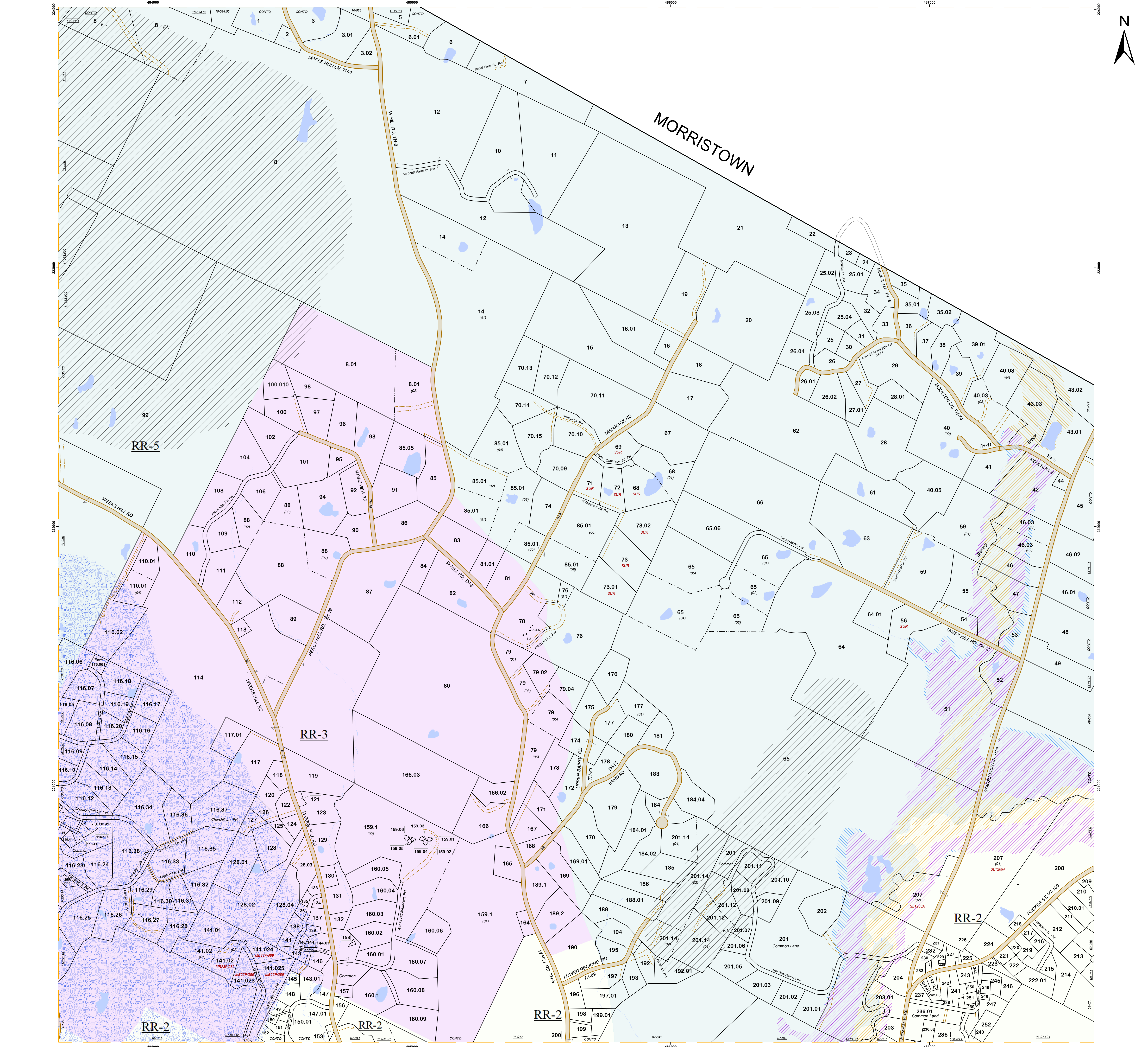
RR-5

RR-3

RR-2

RR-2

RR-2



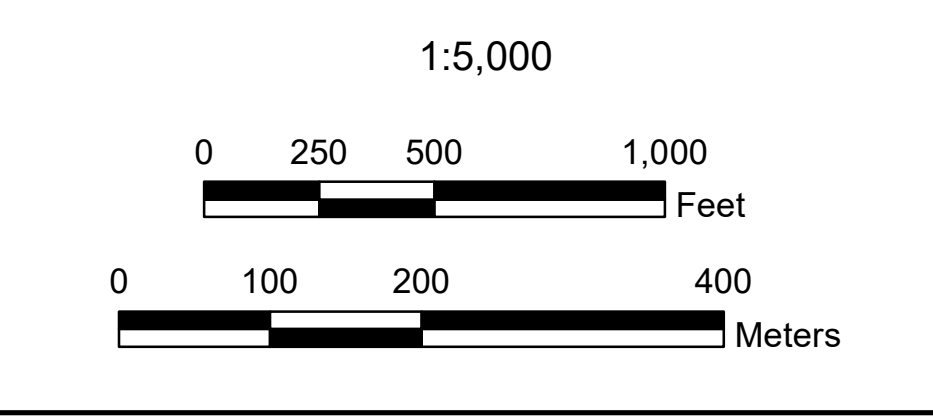
UPDATES BY
CHRISTINE CHAMBERLAIN
MAPPING

THESE MAPS ARE FOR ASSESSMENT PURPOSES ONLY. THEY ARE NOT TO BE USED FOR DESCRIPTION, CONVEYANCE, OR DETERMINATION OF LEGAL TITLE. ALL INFORMATION IS SUBJECT TO CHANGE.

- Legend**
- Parcel Boundary
 - Public Road Right-of-Way
 - Subparcel Boundary
 - Town Boundary
 - Right-of-Way
 - Parcel Hooks
 - Surface Water

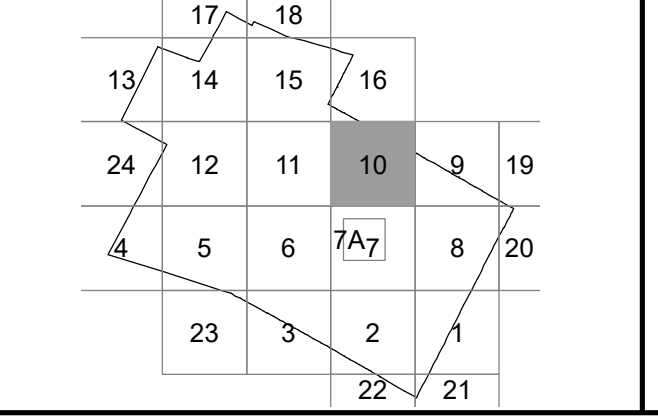
- Zoning Districts**
- FR: Forest Reserve District
 - HT: Highway Tourist District
 - LVC: Lower Village Commercial District
 - MC: Main Street Commercial District
 - MRC: Mountain Road Commercial District
 - MRV: Mountain Road Village District
 - RR-1: Agricultural and Rural Residential District 1
 - RR-2: Agricultural and Rural Residential District 2
 - RR-3: Agricultural and Rural Residential District 3
 - RR-5: Agricultural and Rural Residential District 5
 - UMR: Upper Mountain Road
 - VC10: Village Commercial District 10
 - VC30: Village Commercial District 30
 - VIL PUD: Village Planned Unit Development
 - VIL PUD/R: Village Planned Unit Development/Residential
 - VIL PUD/R/ND: Village Planned Unit Development/Residential/ND
 - VR20: Village Residential District 20
 - VR40: Village Residential District 40
 - WBCS: West Branch Community Service District

- Flood Hazard Overlay Districts**
- Source Protection Overlay District
 - Fluvial Erosion and Hazard District
 - Historic Overlay District
 - Meandered Overlay District
 - Ridge and Hills Overlay District
 - 0.2 Per Annual Chance Flood Hazard
 - AE: Floodway
 - AE: Floodway
 - X
- Other Symbols**
- Parcel Number
 - Lot Number
 - Zoning District Label
 - Unlanded Property
 - Slide Number



TOWN OF
STOWE
VERMONT

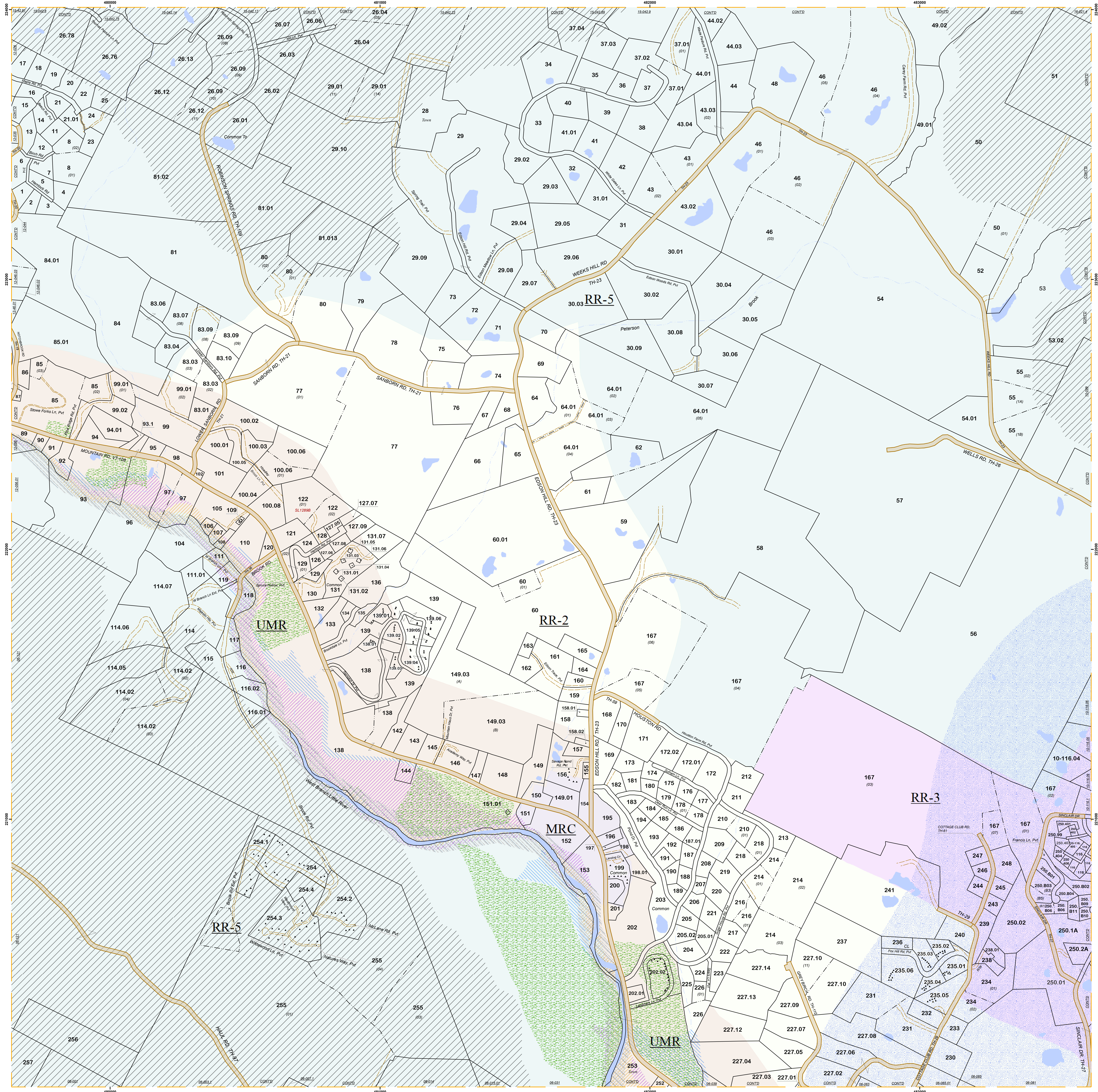

UPDATED TO APRIL 1, 2024



LOCAL MAP NO.
10

ROUND TOP

VERMONT SHEET 136220



UPDATES BY
CHRISTINE CHAMBERLAIN
MAPPING

THESE MAPS ARE FOR ASSESSMENT PURPOSES ONLY. THEY ARE NOT TO BE USED FOR DESCRIPTION, CONVEYANCE, OR DETERMINATION OF LEGAL TITLE. ALL INFORMATION IS SUBJECT TO CHANGE.

- Legend**
- Parcel Boundary
 - Public Road Right-of-Way
 - Subparcel Boundary
 - Town Boundary
 - Right-of-Way
 - Parcel Hooks
 - Surface Water

- Zoning Districts**
- FR: Forest Reserve District
 - HT: Highway Tourist District
 - LVC: Lower Village Commercial District
 - MCC: Massena Commercial District
 - MRC: Mountain Road Commercial District
 - MRV: Mountain Road Village District
 - RR-1: Agricultural and Rural Residential District 1
 - RR-2: Agricultural and Rural Residential District 2
 - RR-3: Agricultural and Rural Residential District 3
 - RR-5: Agricultural and Rural Residential District 5
 - UMR: Upper Mountain Road
 - VC10: Village Commercial District 10
 - VC30: Village Commercial District 30
 - VIL: Village Planned Unit Development
 - VIL PUD/RES: Village Planned Unit Development/Residential
 - VIL PUD/RES/IND: Village Planned Unit Development/Residential/Industrial
 - VR20: Village Residential District 20
 - VR40: Village Residential District 40
 - WBCS: West Branch Community Service District

- Flood Hazard Overlay Districts**
- Source Protection Overlay District
 - Fluvial Erosion and Hazard District
 - Historic Overlay District
 - Meandered Overlay District
 - Ridge and Hills Overlay District
 - 0.2 Per Annual Chance Flood Hazard
 - AE: Floodway
 - AE: Floodway
 - X: Unlanded Property
 - SL: 100% Slide Number

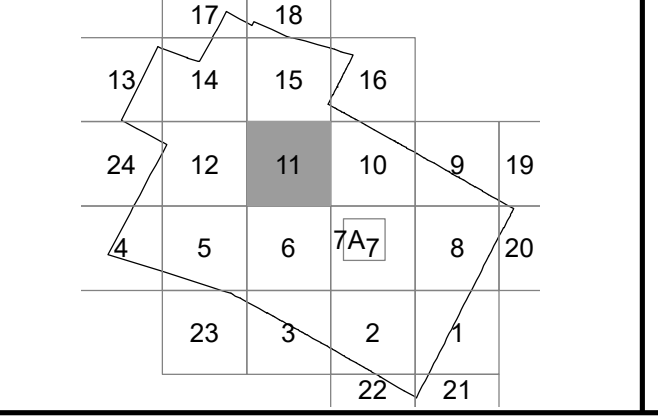
1:5,000

0 250 500 1,000 Feet

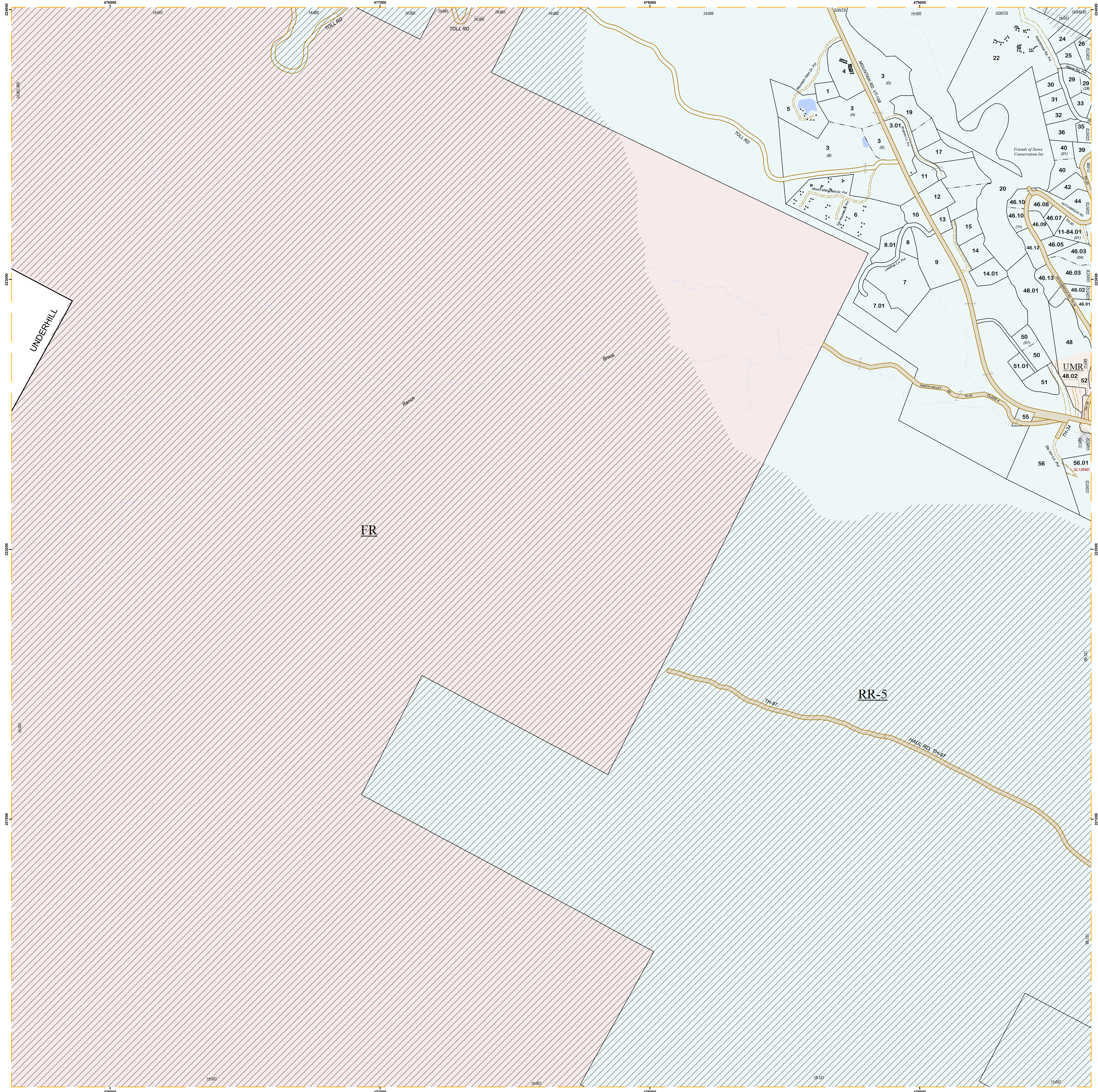

0 100 200 400 Meters

14.01 Parcel Number
(1) Lot Number
RR-5 Zoning District Label
Unlanded Property
SL 100% Slide Number

TOWN OF
STOWE
VERMONT
UPDATED TO APRIL 1, 2024



LOCAL MAP NO.
11
PETERSON BROOK
VERMONT SHEET 132220



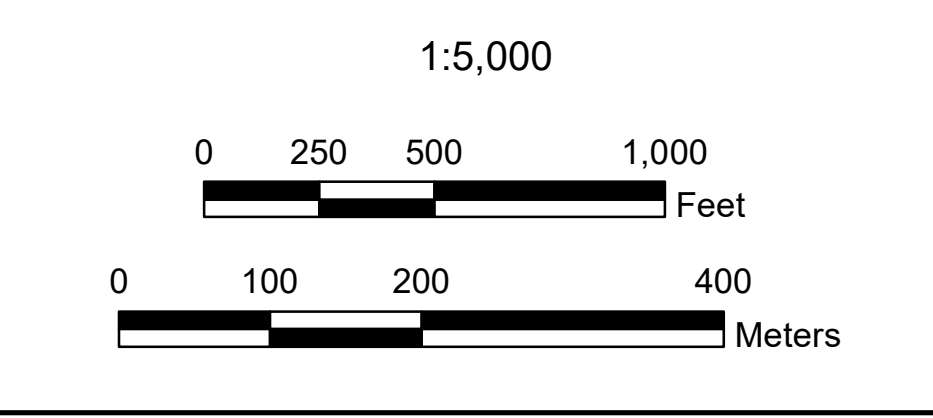
UPDATES BY
**CHRISTINE CHAMBERLAIN
MAPPING**

THESE MAPS ARE FOR ASSESSMENT PURPOSES ONLY.
THEY ARE NOT TO BE USED FOR DESCRIPTION,
CONVEYANCE, OR DETERMINATION OF LEGAL TITLE.
ALL INFORMATION IS SUBJECT TO CHANGE.

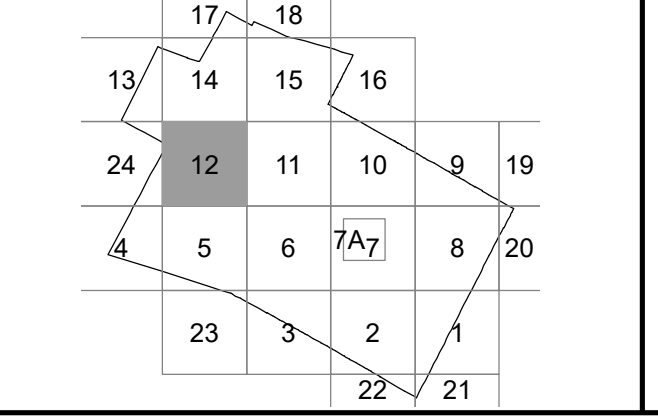
- Legend**
- Parcel Boundary
 - Public Road Right-of-Way
 - Subparcel Boundary
 - Town Boundary
 - Right-of-Way
 - Parcel Hooks
 - Surface Water

- Zoning Districts**
- FR: Forest Reserve District
 - HT: Highways Tourist District
 - LVC: Lower Village Commercial District
 - MC: Main Street Commercial District
 - MRC: Mountain Road Commercial District
 - MRV: Mountain Road Village District
 - RR-1: Agricultural and Rural Residential District 1
 - RR-2: Agricultural and Rural Residential District 2
 - RR-3: Agricultural and Rural Residential District 3
 - RR-5: Agricultural and Rural Residential District 5
 - UMR: Upper Mountain Road
 - VC10: Village Commercial District 10
 - VC30: Village Commercial District 30
 - VIL PUD: Village Planned Unit Development
 - VIL PUD/RES: Village Planned Unit Development/Residential
 - VIL PUD/RES/IND: Village Planned Unit Development/Residential/Industrial
 - VR20: Village Residential District 20
 - VR40: Village Residential District 40
 - WBCS: West Branch Community Service District


- Flood Hazard Overlay Districts**
- Source Protection Overlay District
 - Fluvial Erosion and Hazards District
 - Historic Overlay District
 - Wetland Overlay District
 - Ridge and Hillside Overlay District
 - 0.2 Per Annual Chance Flood Hazard
 - A
 - AE
 - AE Floodway
 - X
- 14.01 Parcel Number**
 (1) Lot Number
RR-5 Zoning District Label
 * Unlanded Property
 SL1283C Slide Number



TOWN OF
STOWE
VERMONT
UPDATED TO APRIL 1, 2024

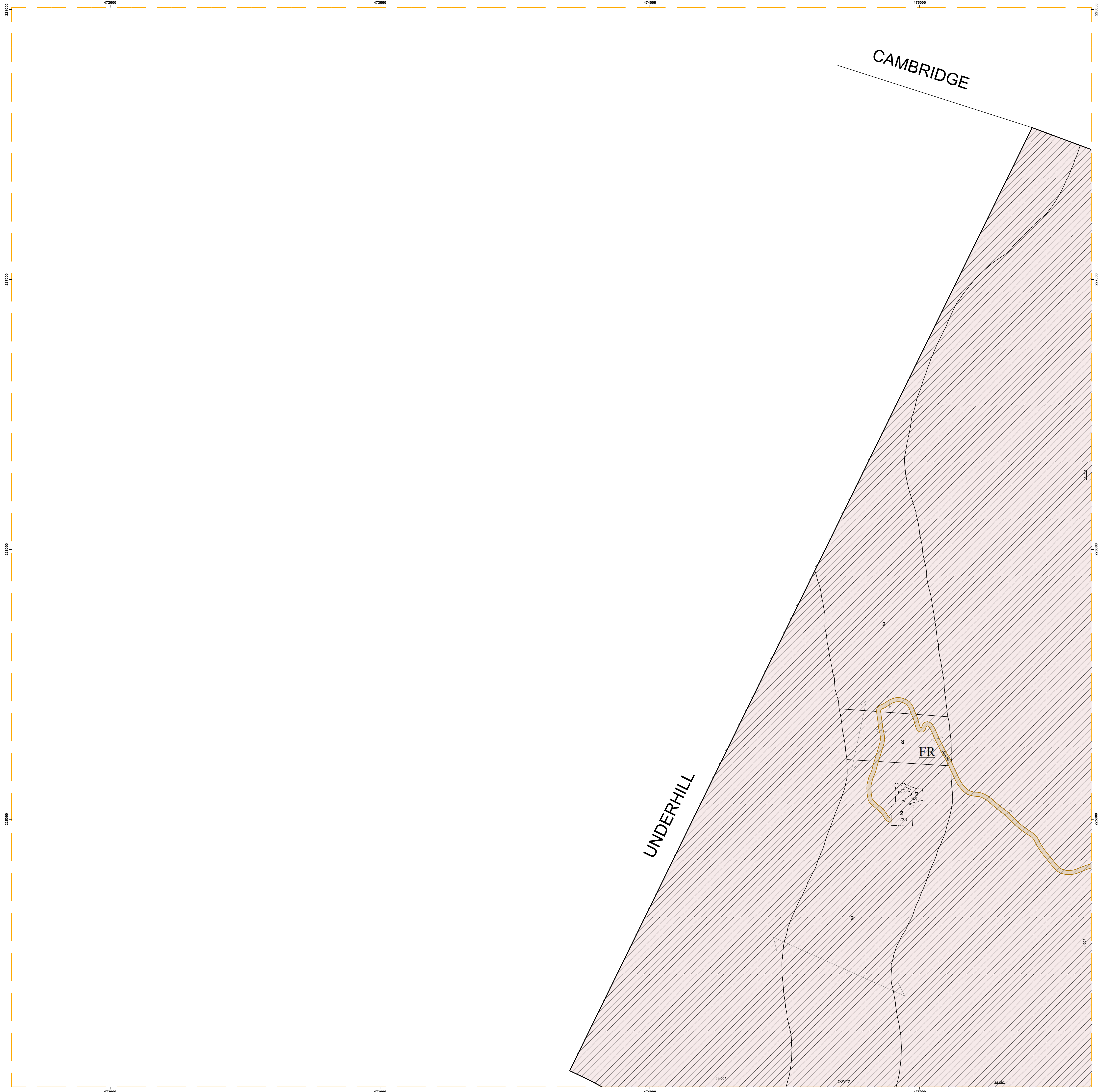


LOCAL MAP NO.
12
MT MANSFIELD TOLL HOUSE
VERMONT SHEET 128220



CAMBRIDGE

UNDERHILL



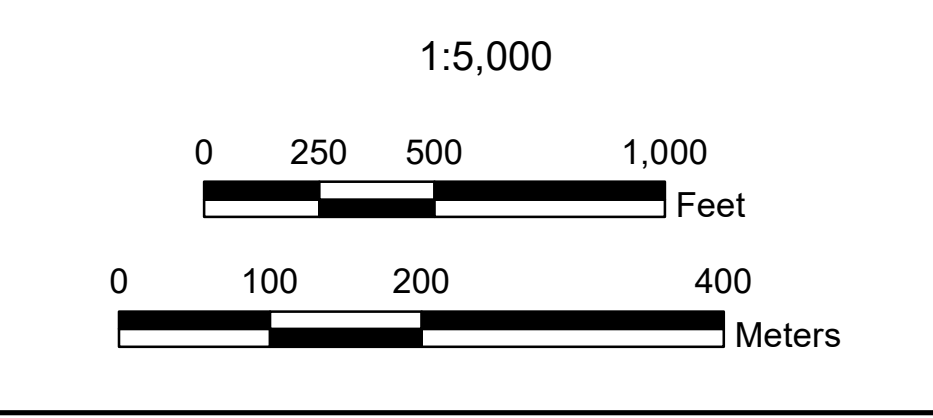
UPDATES BY
CHRISTINE CHAMBERLAIN
MAPPING

THESE MAPS ARE FOR ASSESSMENT PURPOSES ONLY. THEY ARE NOT TO BE USED FOR DESCRIPTION, CONVEYANCE, OR DETERMINATION OF LEGAL TITLE. ALL INFORMATION IS SUBJECT TO CHANGE.

- Legend**
- Parcel Boundary
 - Public Road Right-of-Way
 - Subparcel Boundary
 - Town Boundary
 - Right-of-Way
 - Parcel Hooks
 - Surface Water

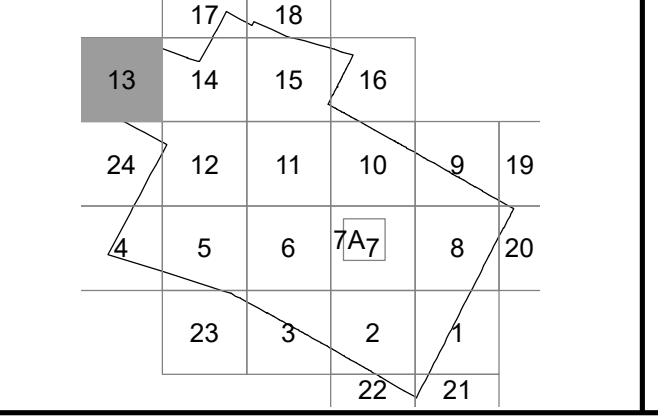
- Zoning Districts**
- FR: Forest Reserve District
 - HT: Highway Tourist District
 - LVC: Lower Village Commercial District
 - MC: Mason Commercial District
 - MRC: Mountain Road Commercial District
 - MRV: Mountain Road Village District
 - RR-1: Agricultural and Rural Residential District 1
 - RR-2: Agricultural and Rural Residential District 2
 - RR-3: Agricultural and Rural Residential District 3
 - RR-5: Agricultural and Rural Residential District 5
 - UMR: Upper Mountain Road
 - VC10: Village Commercial District 10
 - VC30: Village Commercial District 30
 - VIL PUD: Village Planned Unit Development
 - VIL PUD/RES: Village Planned Unit Development/Residential
 - VIL PUD/RES/IND: Village Planned Unit Development/Residential/Industrial
 - VR20: Village Residential District 20
 - VR40: Village Residential District 40
 - WBCS: West Branch Community Service District

- Flood Hazard Overlay Districts**
- Source Protection Overlay District
 - Fluvial Erosion and Hazard District
 - Historic Overlay District
 - Meadowland Overlay District
 - Ridge and Hillside Overlay District
 - 0.2 Per Annual Chance Flood Hazard
 - A
 - AE
 - AE1: Floodway
 - X
- 14.01** Parcel Number
 (//) Lot Number
 RR-S Zoning District Label
 • Unlanded Property
 SL1033C Slide Number

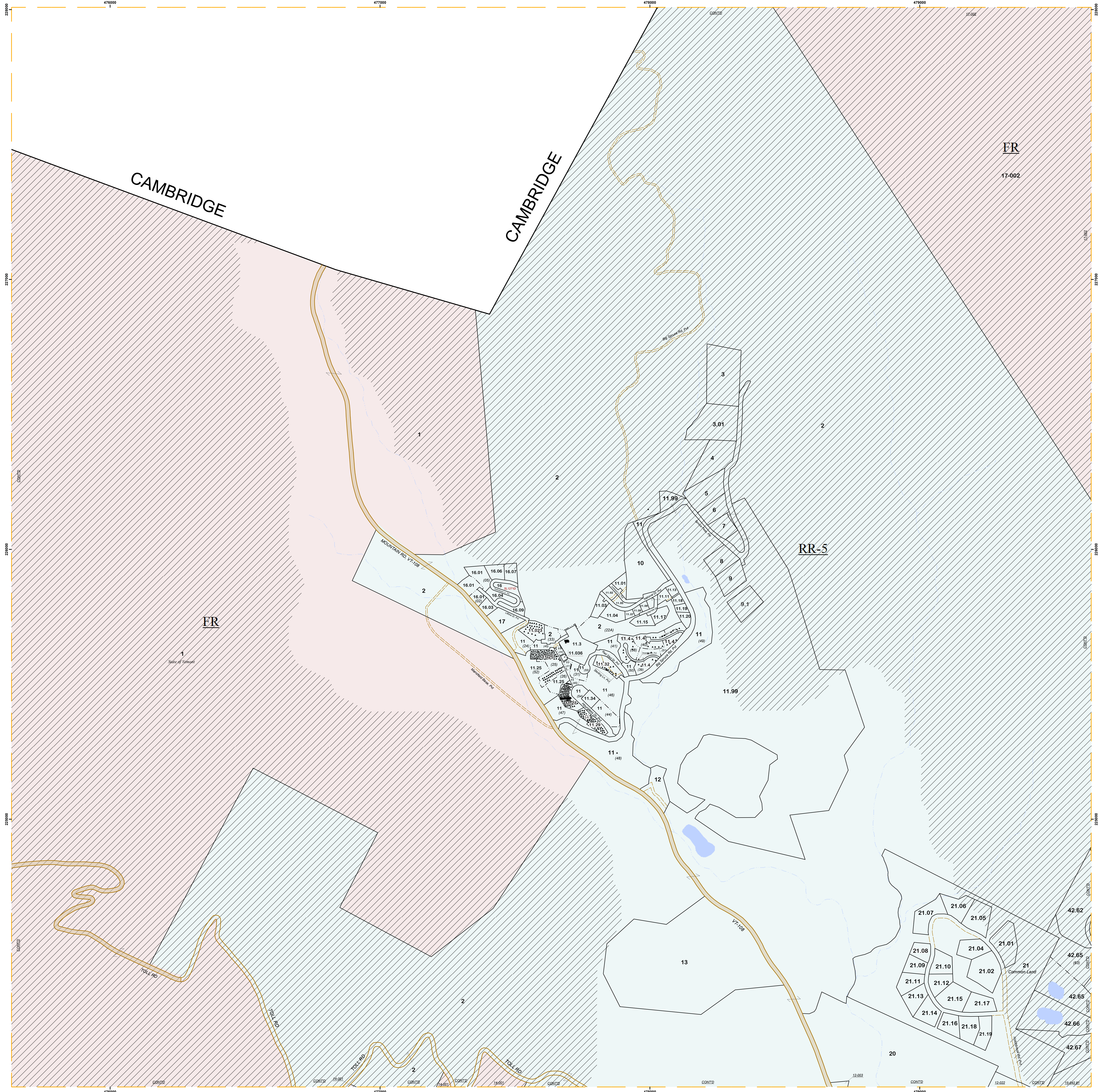



TOWN OF
STOWE
VERMONT

UPDATED TO APRIL 1, 2024



LOCAL MAP NO.
13
MT MANSFIELD
VERMONT SHEET 124224



UPDATES BY
CHRISTINE CHAMBERLAIN
MAPPING

THESE MAPS ARE FOR ASSESSMENT PURPOSES ONLY. THEY ARE NOT TO BE USED FOR DESCRIPTION, CONVEYANCE, OR DETERMINATION OF LEGAL TITLE. ALL INFORMATION IS SUBJECT TO CHANGE.

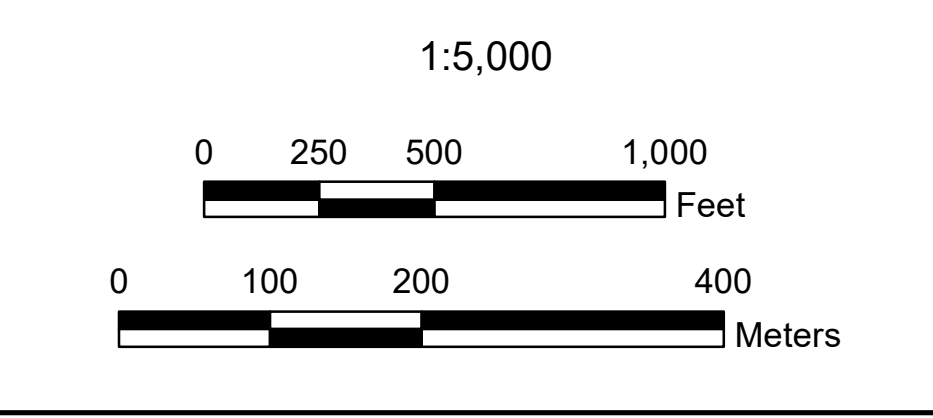
- Legend**
- Parcel Boundary
 - Public Road Right-of-Way
 - Subparcel Boundary
 - Town Boundary
 - Right-of-Way
 - Parcel Hooks
 - Surface Water

- Zoning Districts**
- FR: Forest Reserve District
 - HT: Highways Tourist District
 - LVC: Low Voltage Commercial District
 - MC: Main Street Commercial District
 - MRC: Mountain Road Commercial District
 - MRV: Mountain Road Village District
 - RR-1: Agricultural and Rural Residential District 1
 - RR-2: Agricultural and Rural Residential District 2
 - RR-3: Agricultural and Rural Residential District 3
 - RR-5: Agricultural and Rural Residential District 5

- UMR: Upper Mountain Road
- VC10: Village Commercial District 10
- VC30: Village Commercial District 30
- VIL PUD: Village Planned Unit Development
- VIL PUD/RES: Village Planned Unit Development/Residential
- VIL PUD/RES/IND: Village Planned Unit Development/Residential/Industrial
- VR20: Village Residential District 20
- VR40: Village Residential District 40
- WBCS: West Branch Community Service District

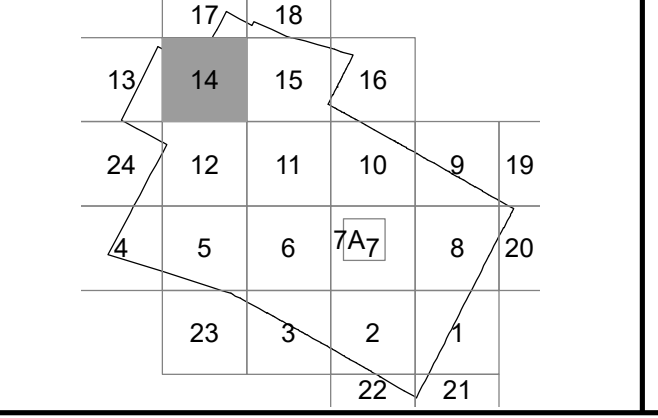
- Flood Hazard Overlay Districts**
- Source Protection Overlay District
 - Fluvial Erosion and Hazard District
 - Historic Overlay District
 - Meanderbank Overlay District
 - Ridge and Hillside Overlay District
 - 0.2 Per Annual Chance Flood Hazard
 - AE: Floodway
 - AE: Floodway
 - X

- 14.01 Parcel Number
- (//) Lot Number
- RR-5 Zoning District Label
- Unlanded Property
- SL1283C Slide Number



TOWN OF
STOWE
VERMONT


UPDATED TO APRIL 1, 2024



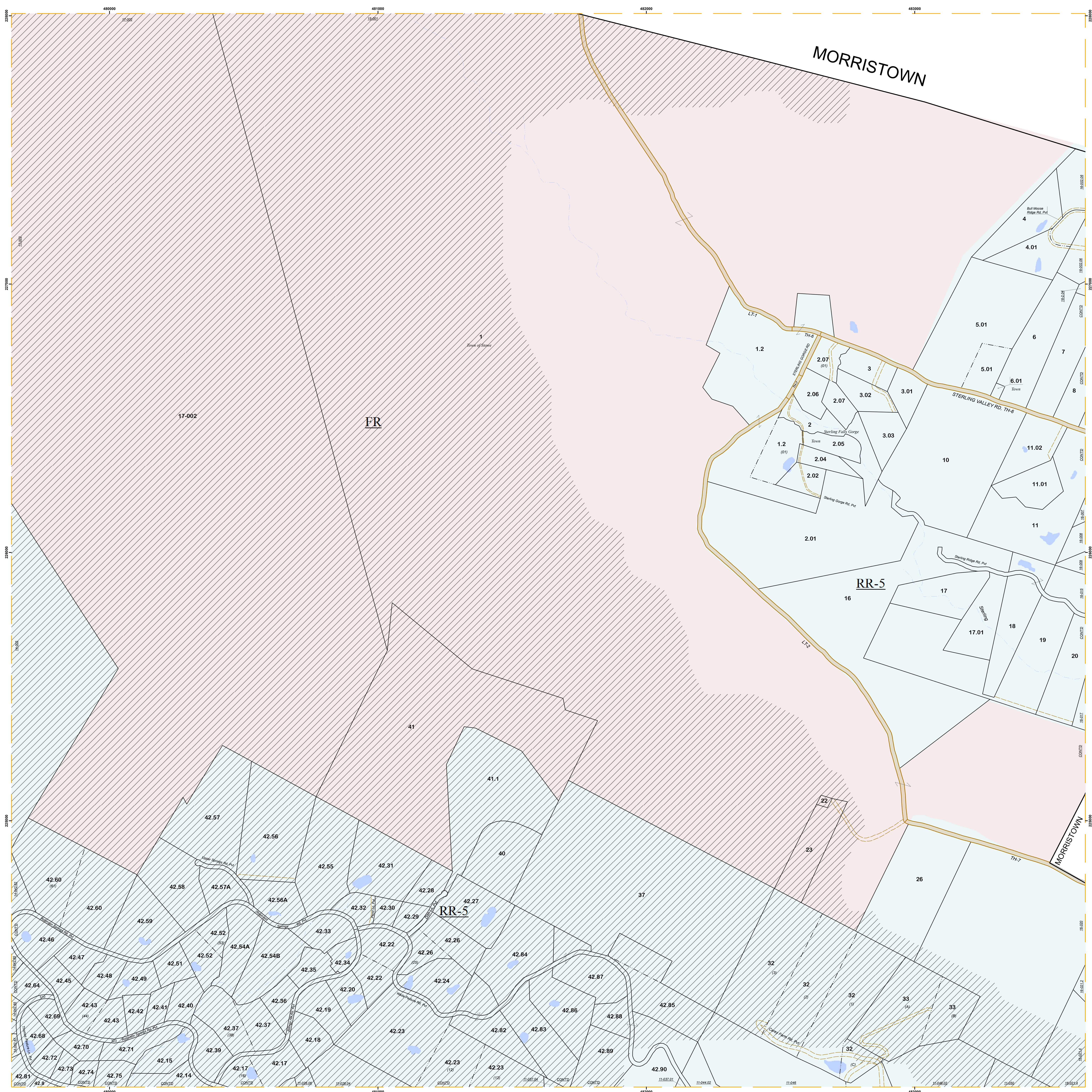
LOCAL MAP NO.
14

MT MANSFIELD SKI AREAS

VERMONT SHEET 128224



MORRISTOWN



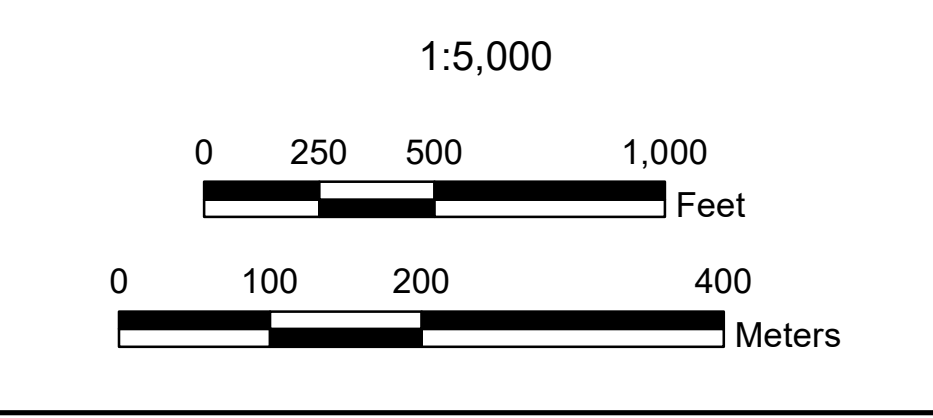
UPDATES BY
CHRISTINE CHAMBERLAIN
MAPPING

THESE MAPS ARE FOR ASSESSMENT PURPOSES ONLY. THEY ARE NOT TO BE USED FOR DESCRIPTION, CONVEYANCE, OR DETERMINATION OF LEGAL TITLE. ALL INFORMATION IS SUBJECT TO CHANGE.

- Legend**
- Parcel Boundary
 - Public Road Right-of-Way
 - Subparcel Boundary
 - Town Boundary
 - Right-of-Way
 - Parcel Hooks
 - Surface Water

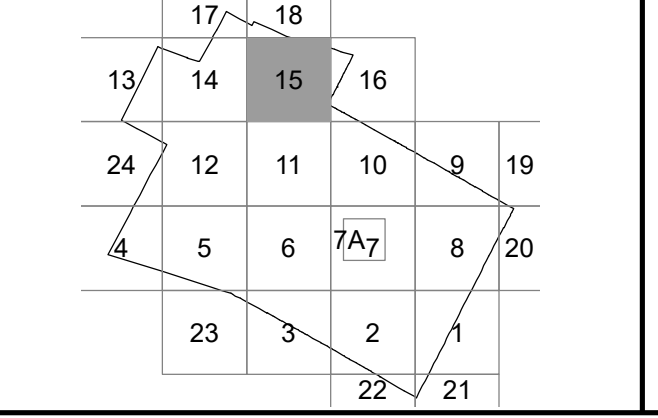
- Zoning Districts**
- FR: Forest Reserve District
 - HT: Highway Tourist District
 - LCV: Lower Village Commercial District
 - MC: Main Street Commercial District
 - MRC: Mountain Road Commercial District
 - MRV: Mountain Road Village District
 - RR-1: Agricultural and Rural Residential District 1
 - RR-2: Agricultural and Rural Residential District 2
 - RR-3: Agricultural and Rural Residential District 3
 - RR-5: Agricultural and Rural Residential District 5
 - UMR: Upper Mountain Road
 - VC10: Village Commercial District 10
 - VC30: Village Commercial District 30
 - VIL PUD: Village Planned Unit Development
 - VIL PUD/RES: Village Planned Unit Development/Residential
 - VIL PUD/RES/IND: Village Planned Unit Development/Residential/Industrial
 - VR20: Village Residential District 20
 - VR40: Village Residential District 40
 - WBCS: West Branch Community Service District

- Flood Hazard Overlay Districts**
- Source Protection Overlay District
 - Fluvial Erosion and Hazard District
 - Historic Overlay District
 - Marblehead Overlay District
 - Ridge and Hillside Overlay District
 - 0.2 Per Annual Chance Flood Hazard
 - A: Floodway
 - AE: Floodway
 - X: Unlanded Property
- 14.01 Parcel Number
(//) Lot Number
RR-5 Zoning District Label
• Unlanded Property
SL1293C Slide Number



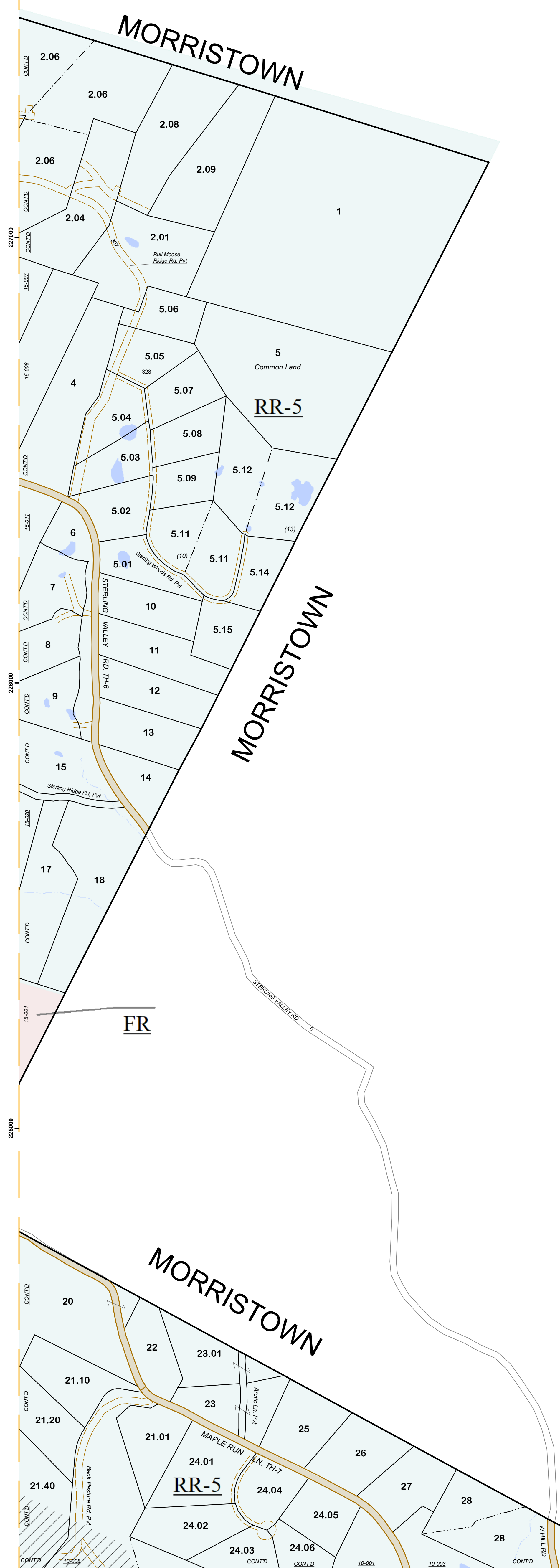
TOWN OF
STOWE
VERMONT

UPDATED TO APRIL 1, 2024



LOCAL MAP NO.
15

STERLING RANCH SOUTH
VERMONT SHEET 132224



UPDATES BY
CHRISTINE CHAMBERLAIN
MAPPING

THESE MAPS ARE FOR ASSESSMENT PURPOSES ONLY. THEY ARE NOT TO BE USED FOR DESCRIPTION, CONVEYANCE, OR DETERMINATION OF LEGAL TITLE. ALL INFORMATION IS SUBJECT TO CHANGE.

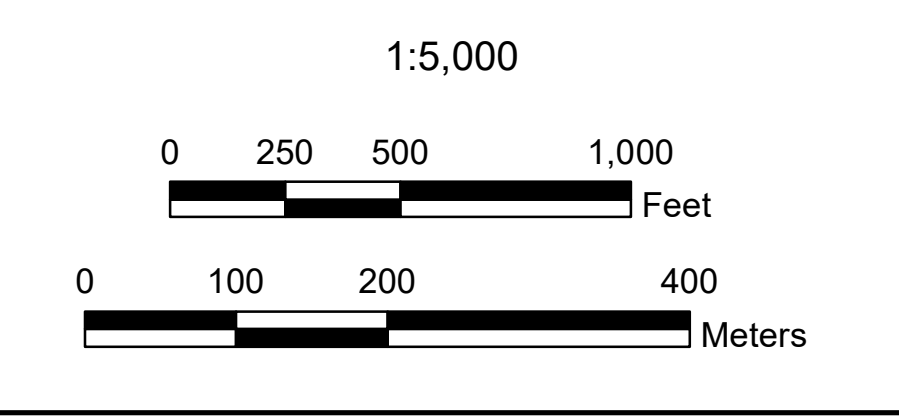
- Legend**
- Parcel Boundary
 - Public Road Right-of-Way
 - Subparcel Boundary
 - Town Boundary
 - Right-of-Way
 - Parcel Hooks
 - Surface Water

- Zoning Districts**
- FR: Forest Reserve District
 - HT: Highway Tourist District
 - LVC: Lower Village Commercial District
 - MC: Main Street Commercial District
 - MRC: Mountain Road Commercial District
 - MRV: Mountain Road Village District
 - RR-1: Agricultural and Rural Residential District 1
 - RR-2: Agricultural and Rural Residential District 2
 - RR-3: Agricultural and Rural Residential District 3
 - RR-5: Agricultural and Rural Residential District 5

- UMR: Upper Mountain Road
- VC10: Village Commercial District 10
- VC30: Village Commercial District 30
- VIL PUD: Village Planned Unit Development
- VIL PUDRES: Village Planned Unit Development/Residential
- VIL PUDRES/IND: Village Planned Unit Development/Residential/Industrial
- VR20: Village Residential District 20
- VR40: Village Residential District 40
- WBCS: West Branch Community Service District

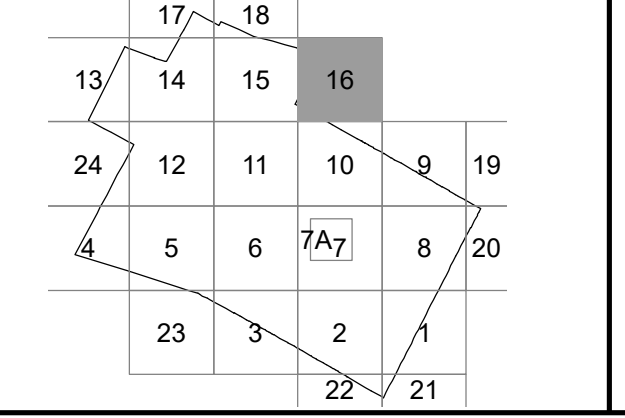
- Flood Hazard Overlay Districts**
- Source Protection Overlay District
 - Fluvial Erosion and Hazard District
 - Historic Overlay District
 - Meadowland Overlay District
 - Ridge and Hillside Overlay District
 - 0.2 Per Annual Chance Flood Hazard
 - AE: Floodway
 - X

- 14.01 Parcel Number
- (//) Lot Number
- RR-5 Zoning District Label
- Unlanded Property
- SL1033C Slide Number

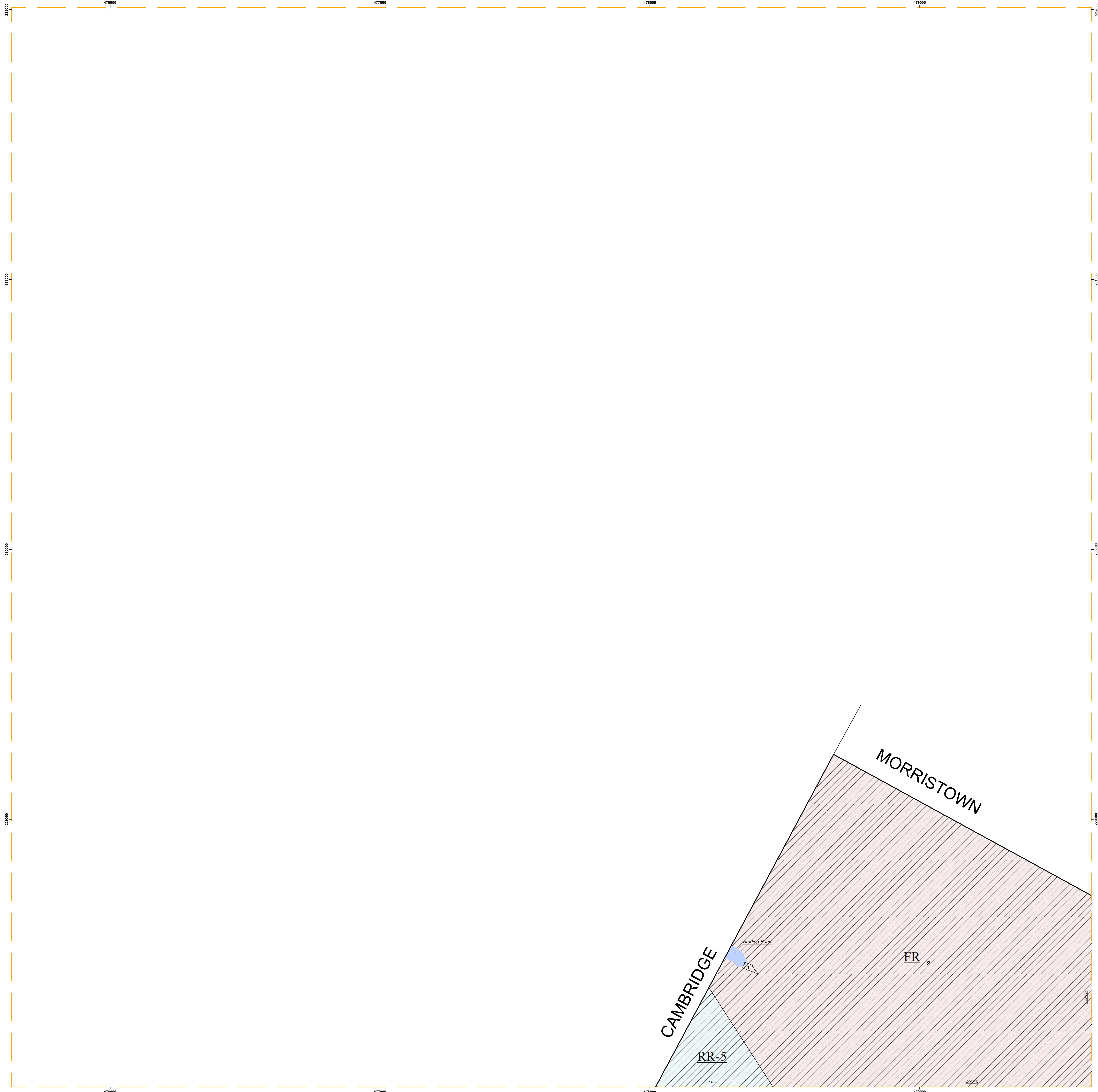


TOWN OF
STOWE
VERMONT

UPDATED TO APRIL 1, 2024



LOCAL MAP NO.
16
BULL MOOSE HILL
VERMONT SHEET 136224



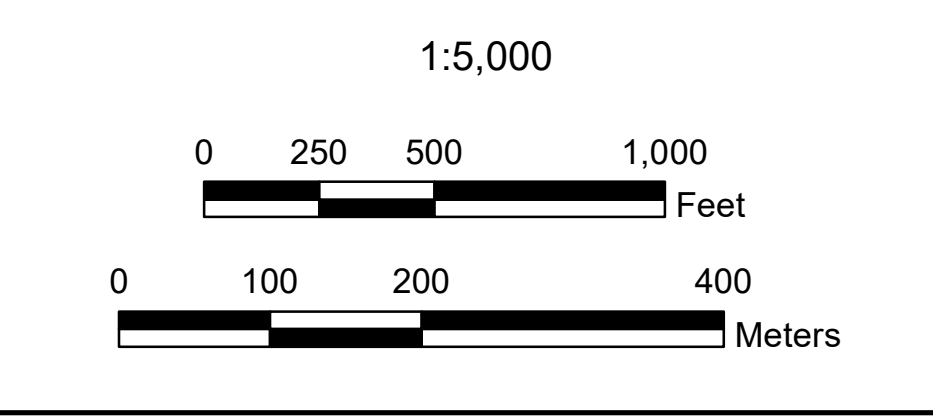
UPDATES BY
CHRISTINE CHAMBERLAIN
MAPPING

THESE MAPS ARE FOR ASSESSMENT PURPOSES ONLY. THEY ARE NOT TO BE USED FOR DESCRIPTION, CONVEYANCE, OR DETERMINATION OF LEGAL TITLE. ALL INFORMATION IS SUBJECT TO CHANGE.

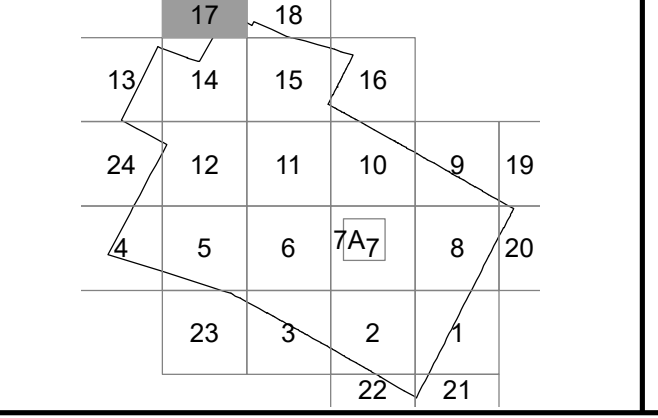
- Legend**
- Parcel Boundary
 - Public Road Right-of-Way
 - Subparcel Boundary
 - Town Boundary
 - Right-of-Way
 - Parcel Hooks
 - Surface Water

- Zoning Districts**
- FR: Forest Reserve District
 - HT: Highway Tourist District
 - LVC: Lower Village Commercial District
 - MC: Main Street Commercial District
 - MRC: Mountain Road Commercial District
 - MRV: Mountain Road Village District
 - RR-1: Agricultural and Rural Residential District 1
 - RR-2: Agricultural and Rural Residential District 2
 - RR-3: Agricultural and Rural Residential District 3
 - RR-5: Agricultural and Rural Residential District 5
 - UMR: Upper Mountain Road
 - VC10: Village Commercial District 10
 - VC30: Village Commercial District 30
 - VIL PUD: Village Planned Unit Development
 - VIL PUDRES: Village Planned Unit Development/Residential
 - VIL PUDRES/IND: Village Planned Unit Development/Residential/IND
 - VR20: Village Residential District 20
 - VR40: Village Residential District 40
 - WBCS: West Branch Community Service District



- Flood Hazard Overlay Districts**
- Source Protection Overlay District
 - Fluvial Erosion and Hazard District
 - Historic Overlay District
 - Meadowland Overlay District
 - Ridge and Hillside Overlay District
 - 0.2 Per Annual Chance Flood Hazard
 - A
 - AE
 - AE1: Floodway
 - X
- 14.01** Parcel Number
 (//) Lot Number
RR-5 Zoning District Label
 • Unlanded Property
 SL12828C Slide Number



TOWN OF
STOWE
VERMONT
UPDATED TO APRIL 1, 2024



LOCAL MAP NO.
17
SMUGGLERS NOTCH
VERMONT SHEET 128228



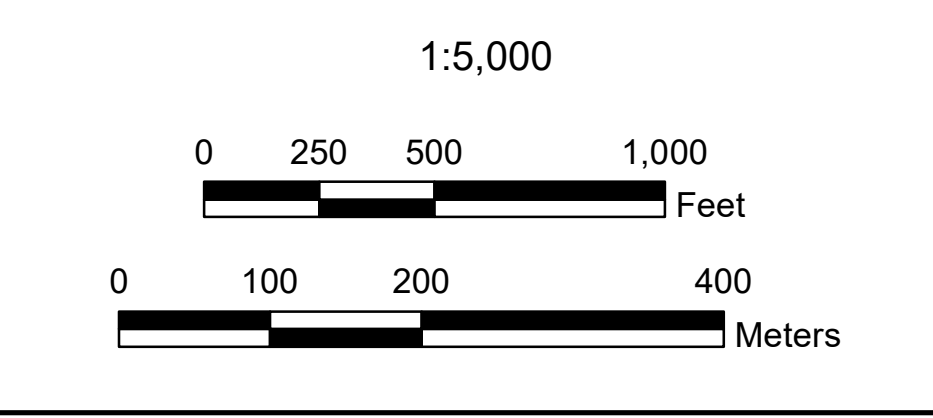
UPDATES BY
CHRISTINE CHAMBERLAIN
MAPPING

THESE MAPS ARE FOR ASSESSMENT PURPOSES ONLY. THEY ARE NOT TO BE USED FOR DESCRIPTION, CONVEYANCE, OR DETERMINATION OF LEGAL TITLE. ALL INFORMATION IS SUBJECT TO CHANGE.

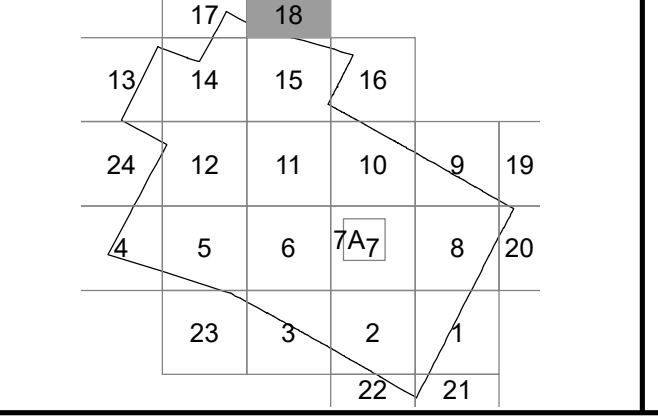
- Legend**
- Parcel Boundary
 - Public Road Right-of-Way
 - Subparcel Boundary
 - Town Boundary
 - Right-of-Way
 - Parcel Hooks
 - Surface Water

- Zoning Districts**
- FR: Forest Reserve District
 - HT: Highway Tourist District
 - LVC: Lower Village Commercial District
 - MC: Main Street Commercial District
 - MRC: Mountain Road Commercial District
 - MRV: Mountain Road Village District
 - RR-1: Agricultural and Rural Residential District 1
 - RR-2: Agricultural and Rural Residential District 2
 - RR-3: Agricultural and Rural Residential District 3
 - RR-5: Agricultural and Rural Residential District 5
 - UMR: Upper Mountain Road
 - VC10: Village Commercial District 10
 - VC30: Village Commercial District 30
 - VIL PUD: Village Planned Unit Development
 - VIL PUD/RES: Village Planned Unit Development/Residential
 - VIL PUD/RES/IND: Village Planned Unit Development/Residential/Industrial
 - VR20: Village Residential District 20
 - VR40: Village Residential District 40
 - WBCS: West Branch Community Service District



- Flood Hazard Overlay Districts**
- Source Protection Overlay District
 - Fluvial Erosion and Hazard District
 - Historic Overlay District
 - Meanderland Overlay District
 - Ridge and Hillside Overlay District
 - 0.2 Per Annual Chance Flood Hazard
 - AE: Floodway
 - X
- 14.01** Parcel Number
 (//) Lot Number
RR-5 Zoning District Label
 • Unlanded Property
 SL1033C Slide Number



TOWN OF
STOWE
VERMONT
UPDATED TO APRIL 1, 2024



LOCAL MAP NO.
18
WHITE FACE MOUNTAIN
VERMONT SHEET 132228



MORRISTOWN
RR-5
09.031

ELMORE

UPDATES BY
CHRISTINE CHAMBERLAIN
MAPPING

THESE MAPS ARE FOR ASSESSMENT PURPOSES ONLY.
THEY ARE NOT TO BE USED FOR DESCRIPTION,
CONVEYANCE, OR DETERMINATION OF LEGAL TITLE.
ALL INFORMATION IS SUBJECT TO CHANGE.

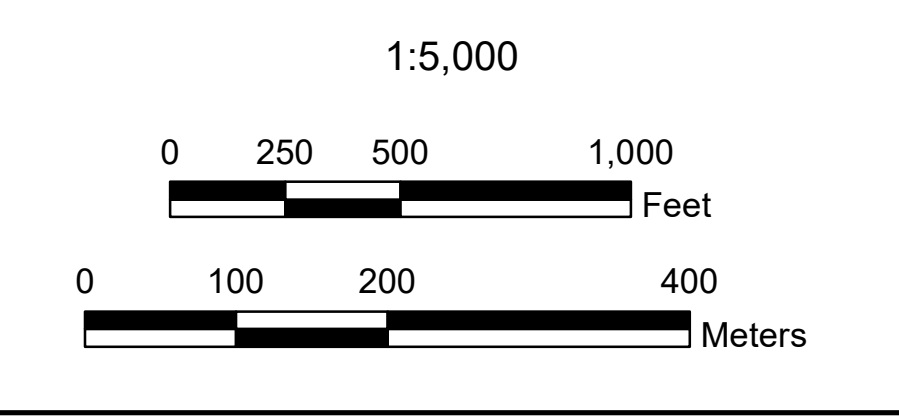
- Legend**
- Parcel Boundary
 - Public Road Right-of-Way
 - Subparcel Boundary
 - Town Boundary
 - Right-of-Way
 - Parcel Hooks
 - Surface Water

- Zoning Districts**
- FR: Forest Reserve District
 - HT: Highway Tourist District
 - LVC: Lower Village Commercial District
 - MC: Main Commercial District
 - MRC: Mountain Road Commercial District
 - MRV: Mountain Road Village District
 - RR-1: Agricultural and Rural Residential District 1
 - RR-2: Agricultural and Rural Residential District 2
 - RR-3: Agricultural and Rural Residential District 3
 - RR-5: Agricultural and Rural Residential District 5

- UMR: Upper Mountain Road
- VC10: Village Commercial District 10
- VC30: Village Commercial District 30
- VIL PUD: Village Planned Unit Development
- VIL PUD/RES: Village Planned Unit Development/Residential
- VIL PUD/RES/IND: Village Planned Unit Development/Residential/Industrial
- VR20: Village Residential District 20
- VR40: Village Residential District 40
- WBCS: West Branch Community Service District

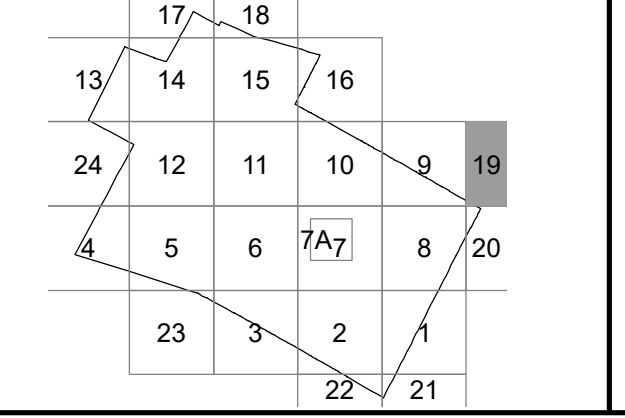
- Flood Hazard Overlay Districts**
- Source Protection Overlay District
 - Fluvial Erosion and Hazard District
 - Historic Overlay District
 - Meanderland Overlay District
 - Ridge and Hillside Overlay District
 - 0.2 Per Annual Chance Flood Hazard
 - A
 - AE
 - AE: Floodway
 - X

- 14.01 Parcel Number
- (//) Lot Number
- RR-5 Zoning District Label
- Unlanded Property
- SL1033C Slide Number



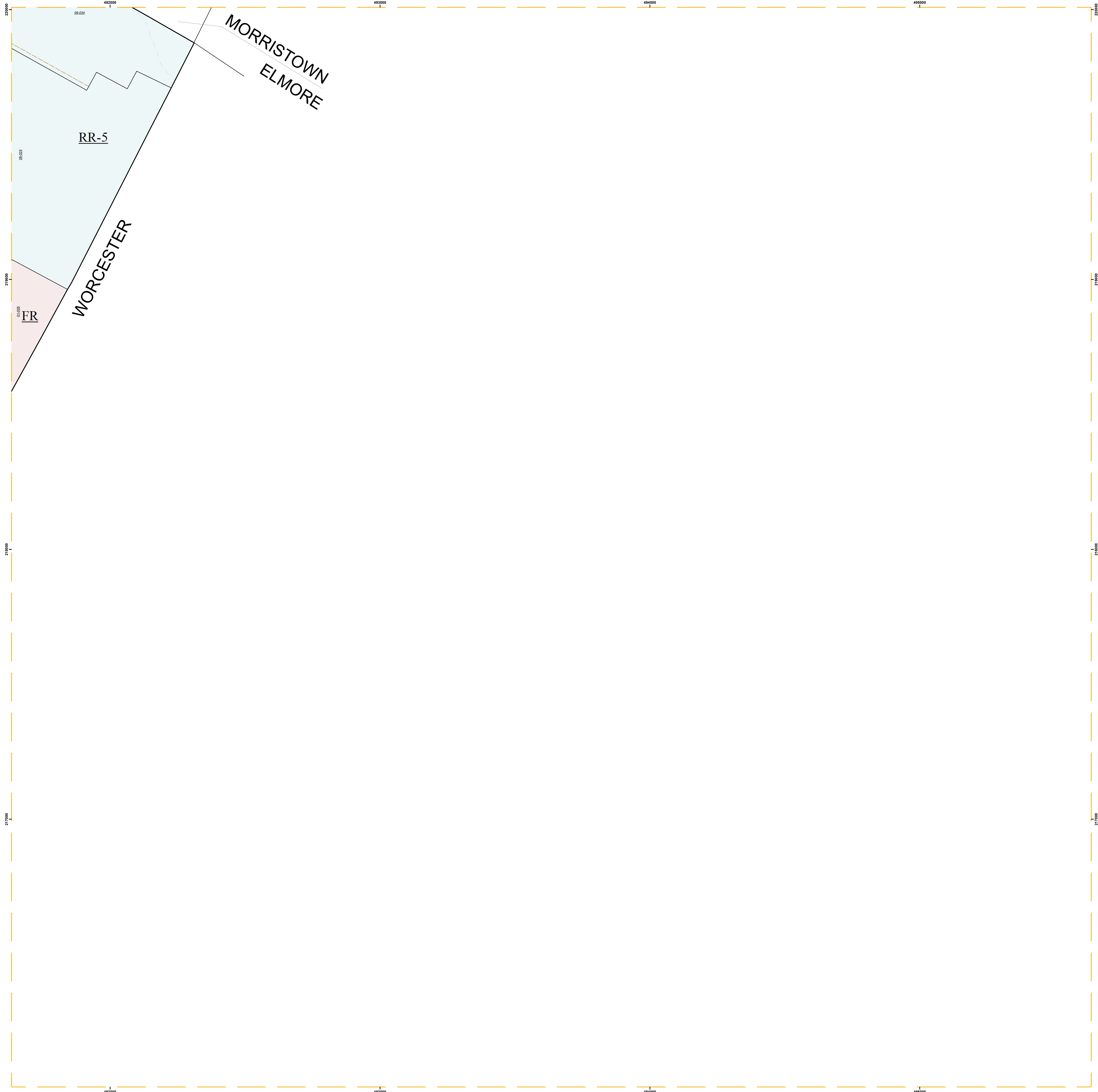
TOWN OF
STOWE
VERMONT

UPDATED TO APRIL 1, 2024



LOCAL MAP NO.
19

ELMORE MOUNTAIN ROAD
VERMONT SHEET 144220



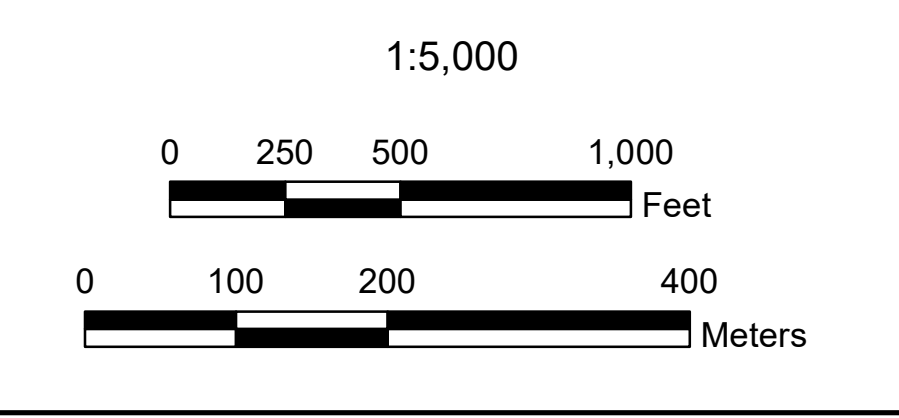
UPDATES BY
CHRISTINE CHAMBERLAIN
MAPPING

THESE MAPS ARE FOR ASSESSMENT PURPOSES ONLY. THEY ARE NOT TO BE USED FOR DESCRIPTION, CONVEYANCE, OR DETERMINATION OF LEGAL TITLE. ALL INFORMATION IS SUBJECT TO CHANGE.

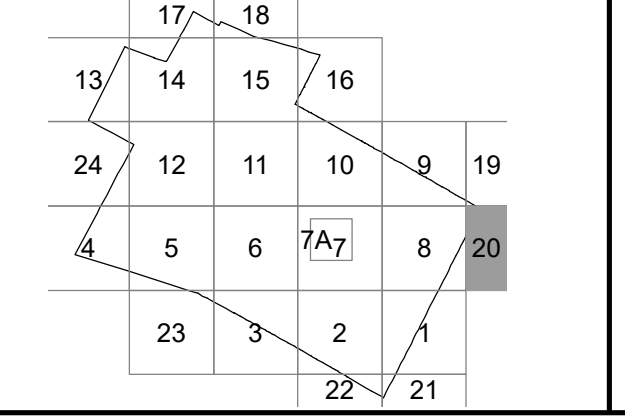
- Legend**
- Parcel Boundary
 - Public Road Right-of-Way
 - Subparcel Boundary
 - Town Boundary
 - Right-of-Way
 - Parcel Hooks
 - Surface Water

- Zoning Districts**
- FR: Forest Reserve District
 - HT: Highway Tourist District
 - LVC: Lower Village Commercial District
 - MC: Main Street Commercial District
 - MRC: Mountain Road Commercial District
 - MRV: Mountain Road Village District
 - RR-1: Agricultural and Rural Residential District 1
 - RR-2: Agricultural and Rural Residential District 2
 - RR-3: Agricultural and Rural Residential District 3
 - RR-5: Agricultural and Rural Residential District 5
 - UMR: Upper Mountain Road
 - VC10: Village Commercial District 10
 - VC30: Village Commercial District 30
 - VIL PUD: Village Planned Unit Development
 - VIL PUD/RES: Village Planned Unit Development/Residential
 - VIL PUD/RES/IND: Village Planned Unit Development/Residential/Industrial
 - VR20: Village Residential District 20
 - VR40: Village Residential District 40
 - WBCS: West Branch Community Service District

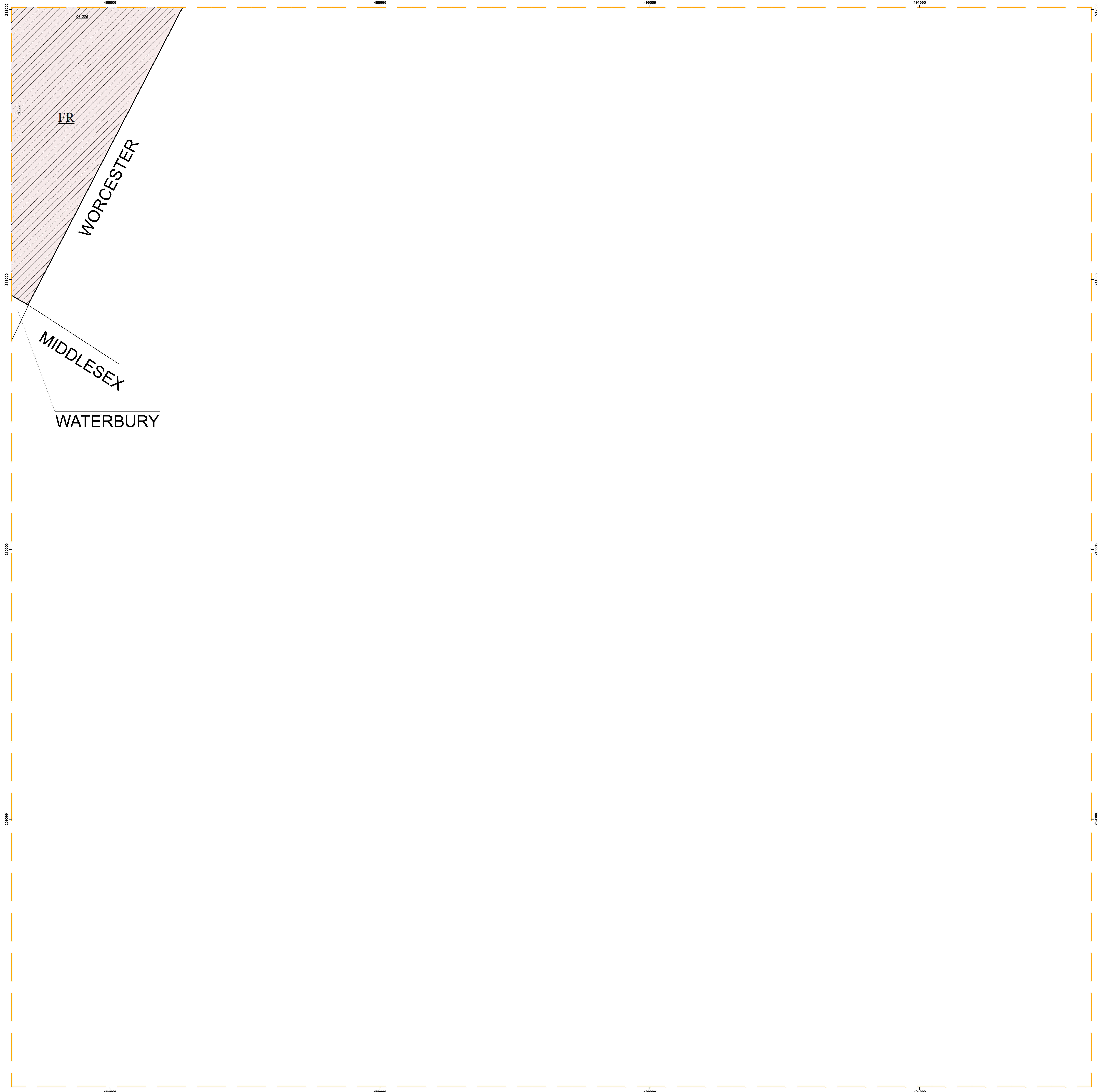

- Flood Hazard Overlay Districts**
- Source Protection Overlay District
 - Fluvial Erosion and Hazard District
 - Historic Overlay District
 - Meadowland Overlay District
 - Ridge and Hillside Overlay District
 - 0.2 Per Annual Chance Flood Hazard
 - A
 - AE
 - AE: Floodway
 - X
- 14.01 Parcel Number**
 (//) Lot Number
 RR-5 Zoning District Label
 • Unlanded Property
 SL1033C Slide Number



TOWN OF
STOWE
VERMONT
UPDATED TO APRIL 1, 2024



LOCAL MAP NO.
20
MT WORCESTER NORTH
VERMONT SHEET 144216



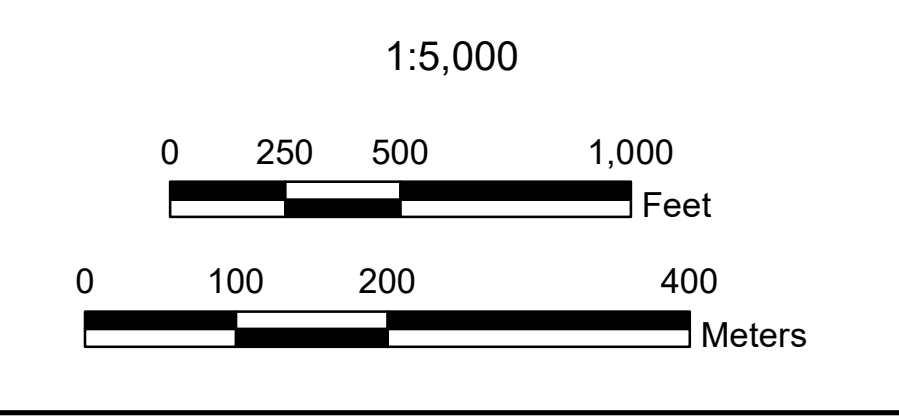
UPDATES BY
CHRISTINE CHAMBERLAIN
MAPPING

THESE MAPS ARE FOR ASSESSMENT PURPOSES ONLY. THEY ARE NOT TO BE USED FOR DESCRIPTION, CONVEYANCE, OR DETERMINATION OF LEGAL TITLE. ALL INFORMATION IS SUBJECT TO CHANGE.

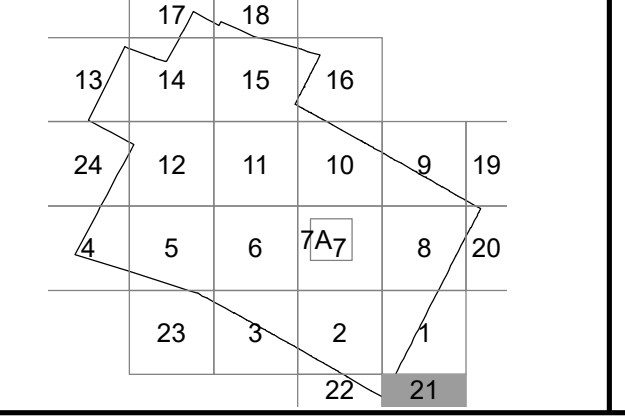
- Legend**
- Parcel Boundary
 - Public Road Right-of-Way
 - Subparcel Boundary
 - Town Boundary
 - Right-of-Way
 - Parcel Hooks
 - Surface Water

- Zoning Districts**
- FR: Forest Reserve District
 - HT: Highway Tourist District
 - LVC: Lower Village Commercial District
 - MC: Main Street Commercial District
 - MRC: Mountain Road Commercial District
 - MRV: Mountain Road Village District
 - RR-1: Agricultural and Rural Residential District 1
 - RR-2: Agricultural and Rural Residential District 2
 - RR-3: Agricultural and Rural Residential District 3
 - RR-5: Agricultural and Rural Residential District 5
 - UMR: Upper Mountain Road
 - VC10: Village Commercial District 10
 - VC30: Village Commercial District 30
 - VIL PUD: Village Planned Unit Development
 - VIL PUD/RES: Village Planned Unit Development/Residential
 - VIL PUD/RES/IND: Village Planned Unit Development/Residential/Industrial
 - VR20: Village Residential District 20
 - VR40: Village Residential District 40
 - WBCS: West Branch Community Service District

- Flood Hazard Overlay Districts**
- Source Protection Overlay District
 - Fluvial Erosion and Hazard District
 - Historic Overlay District
 - Meanderland Overlay District
 - Ridge and Hillside Overlay District
 - 0.2 Per Annual Chance Flood Hazard
 - A
 - AE
 - AE: Floodway
 - X
- 14.01** Parcel Number
 (//) Lot Number
RR-5 Zoning District Label
 • Unlanded Property
 SL1233C Slide Number



TOWN OF
STOWE
VERMONT
UPDATED TO APRIL 1, 2024

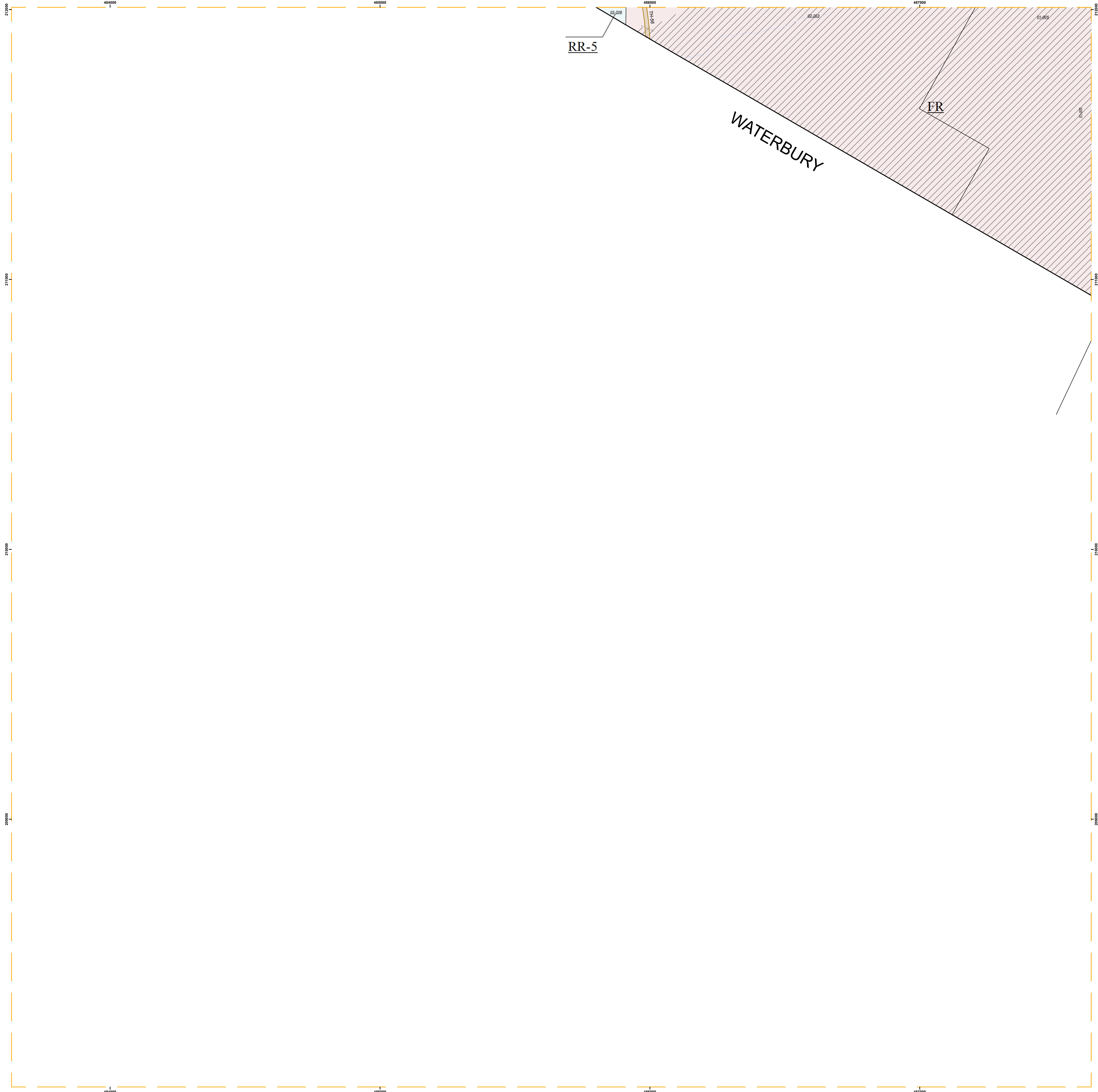


LOCAL MAP NO.
21
MT HUNGER-WORCESTER
VERMONT SHEET 140208

RR-5

FR

WATERBURY



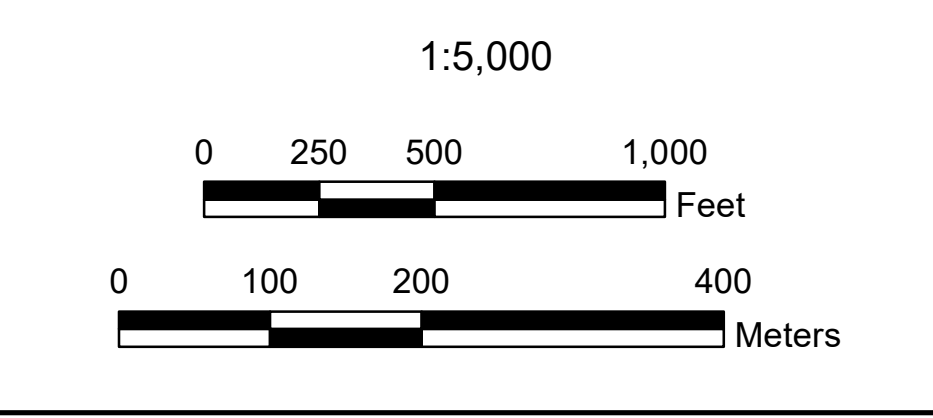
UPDATES BY
CHRISTINE CHAMBERLAIN
MAPPING

THESE MAPS ARE FOR ASSESSMENT PURPOSES ONLY. THEY ARE NOT TO BE USED FOR DESCRIPTION, CONVEYANCE, OR DETERMINATION OF LEGAL TITLE. ALL INFORMATION IS SUBJECT TO CHANGE.

- Legend**
- Parcel Boundary
 - Public Road Right-of-Way
 - Subparcel Boundary
 - Town Boundary
 - Right-of-Way
 - Parcel Hooks
 - Surface Water

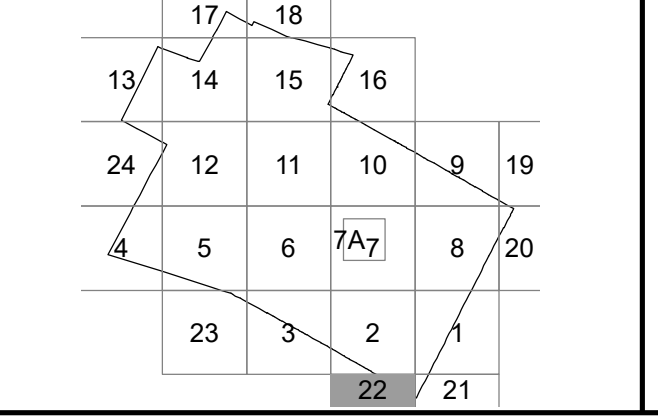
- Zoning Districts**
- FR: Forest Reserve District
 - HT: Highway Tourist District
 - LVC: Lower Village Commercial District
 - MC: Main Street Commercial District
 - MRC: Mountain Road Commercial District
 - MRV: Mountain Road Village District
 - RR-1: Agricultural and Rural Residential District 1
 - RR-2: Agricultural and Rural Residential District 2
 - RR-3: Agricultural and Rural Residential District 3
 - RR-5: Agricultural and Rural Residential District 5
 - UMR: Upper Mountain Road
 - VC10: Village Commercial District 10
 - VC30: Village Commercial District 30
 - VIL PUD: Village Planned Unit Development
 - VIL PUD/RES: Village Planned Unit Development/Residential
 - VIL PUD/RES/IND: Village Planned Unit Development/Residential/Industrial
 - VR20: Village Residential District 20
 - VR40: Village Residential District 40
 - WBCS: West Branch Community Service District

- Flood/Hazard Overlay Districts**
- Source Protection Overlay District
 - Fluvial Erosion and Hazard District
 - Historic Overlay District
 - Meadowland Overlay District
 - Ridge and Hillside Overlay District
 - 0.2 Per Annual Chance Flood Hazard
 - A
 - AE
 - AE: Floodway
 - X
- 14.01** Parcel Number
(//) Lot Number
- RR-5** Zoning District Label
• Unlanded Property
SL1033C Slide Number




TOWN OF
STOWE
VERMONT

UPDATED TO APRIL 1, 2024




LOCAL MAP NO.
22
LOOMIS HILL
VERMONT SHEET 136208



WATERBURY

FR



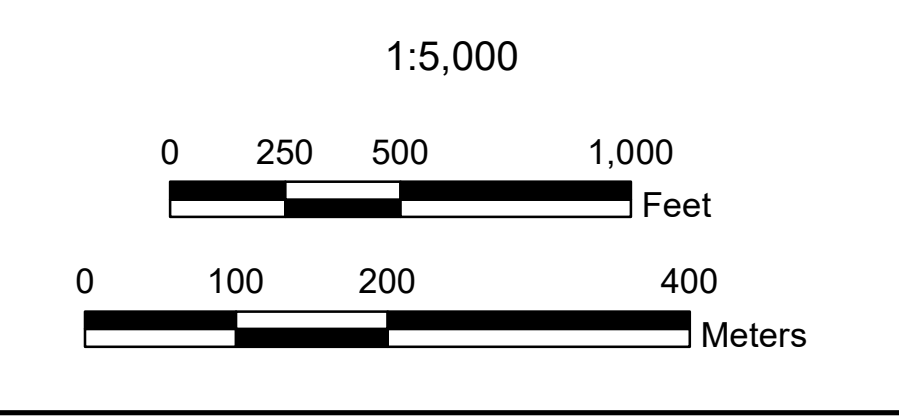
UPDATES BY
CHRISTINE CHAMBERLAIN
MAPPING

THESE MAPS ARE FOR ASSESSMENT PURPOSES ONLY. THEY ARE NOT TO BE USED FOR DESCRIPTION, CONVEYANCE, OR DETERMINATION OF LEGAL TITLE. ALL INFORMATION IS SUBJECT TO CHANGE.

- Legend**
- Parcel Boundary
 - Public Road Right-of-Way
 - Subparcel Boundary
 - Town Boundary
 - Right-of-Way
 - Parcel Hooks
 - Surface Water

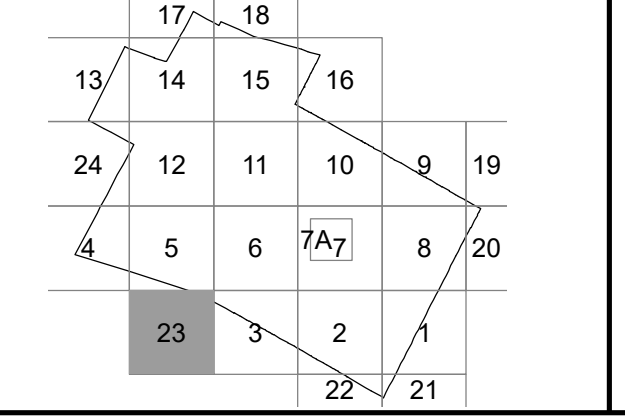
- Zoning Districts**
- FR: Forest Reserve District
 - HT: Highway Tourist District
 - LVC: Lower Village Commercial District
 - MC: Mason Commercial District
 - MRC: Mountain Road Crossroads District
 - MRV: Mountain Road Village District
 - RR-1: Agricultural and Rural Residential District 1
 - RR-2: Agricultural and Rural Residential District 2
 - RR-3: Agricultural and Rural Residential District 3
 - RR-5: Agricultural and Rural Residential District 5
 - UMR: Upper Mountain Road
 - VC10: Village Commercial District 10
 - VC30: Village Commercial District 30
 - VIL PUD: Village Planned Unit Development
 - VIL PUDRES: Village Planned Unit Development/Residential
 - VIL PUDRES/IND: Village Planned Unit Development/Residential/IND
 - VR20: Village Residential District 20
 - VR40: Village Residential District 40
 - WBCS: West Branch Community Service District

- Flood Hazard Overlay Districts**
- Source Protection Overlay District
 - Fluvial Erosion and Hazard District
 - Historic Overlay District
 - Meadowland Overlay District
 - Ridge and Hillside Overlay District
 - 0.2 Per Annual Chance Flood Hazard
 - A
 - AE
 - AE Floodway
 - X
- 14.01** Parcel Number
(//) Lot Number
- RR-5** Zoning District Label
• Unlanded Property
SL1283C Slide Number

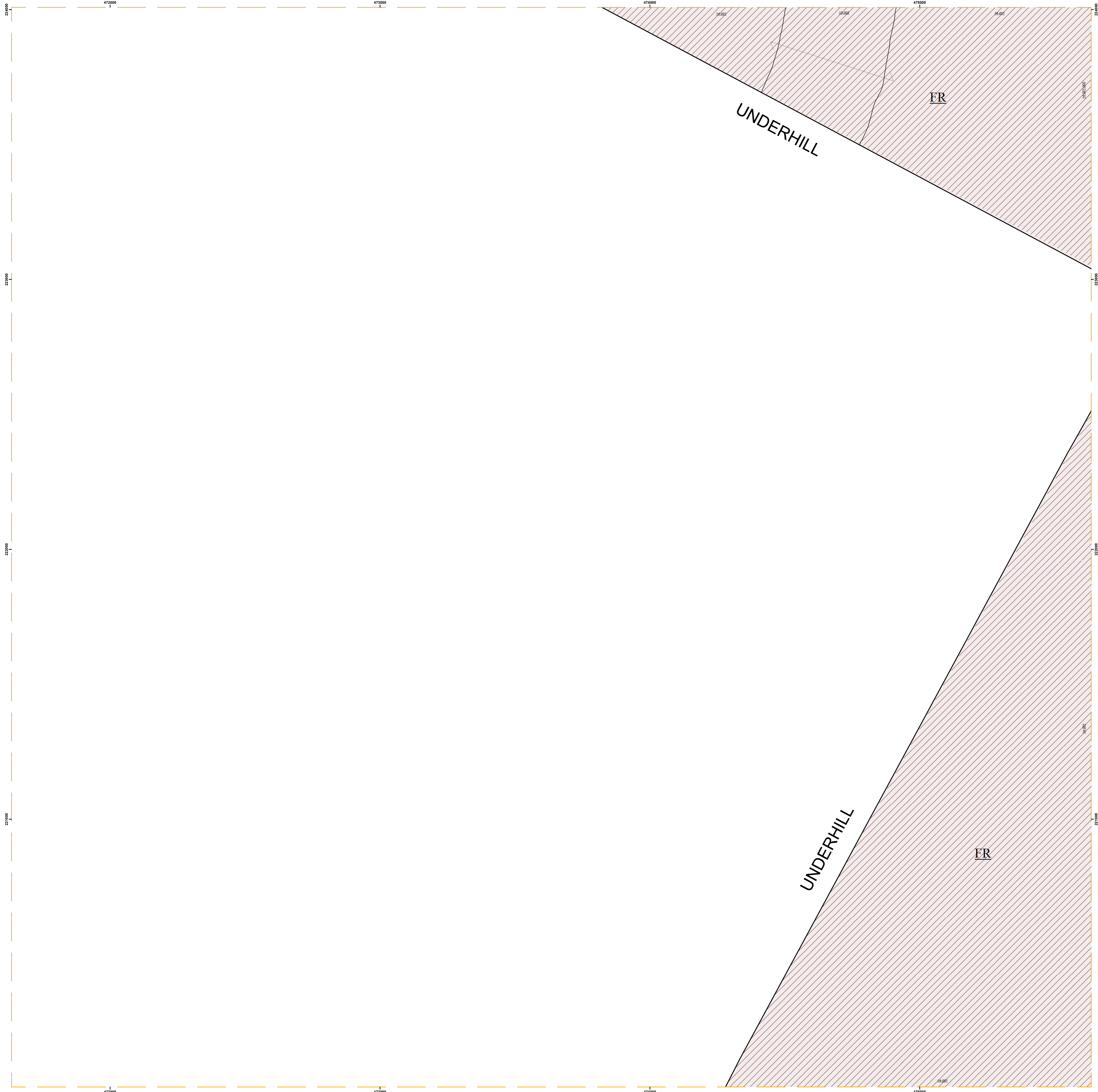


TOWN OF
STOWE
VERMONT

UPDATED TO APRIL 1, 2024



LOCAL MAP NO.
23
COTTON BROOK
VERMONT SHEET 128212



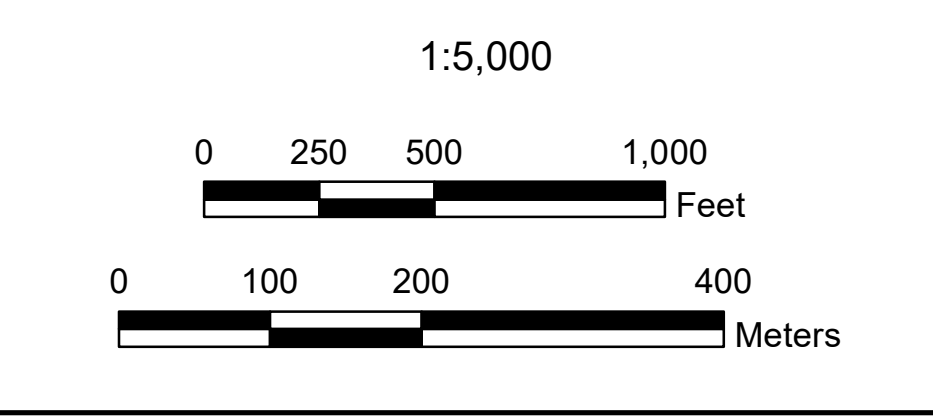
UPDATES BY
CHRISTINE CHAMBERLAIN
MAPPING

THESE MAPS ARE FOR ASSESSMENT PURPOSES ONLY. THEY ARE NOT TO BE USED FOR DESCRIPTION, CONVEYANCE, OR DETERMINATION OF LEGAL TITLE. ALL INFORMATION IS SUBJECT TO CHANGE.

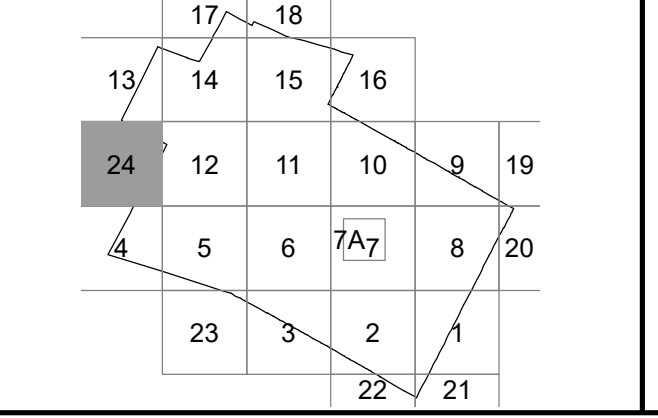
- Legend**
- Parcel Boundary
 - Public Road Right-of-Way
 - Subparcel Boundary
 - Town Boundary
 - Right-of-Way
 - Parcel Hooks
 - Surface Water

- Zoning Districts**
- FR: Forest Reserve District
 - HT: Highway Tourist District
 - LVC: Lower Village Commercial District
 - MC: Main Commercial District
 - MRC: Mountain Road Commercial District
 - MRV: Mountain Road Village District
 - RR-1: Agricultural and Rural Residential District 1
 - RR-2: Agricultural and Rural Residential District 2
 - RR-3: Agricultural and Rural Residential District 3
 - RR-5: Agricultural and Rural Residential District 5
 - UMR: Upper Mountain Road
 - VC10: Village Commercial District 10
 - VC30: Village Commercial District 30
 - VIL PUD: Village Planned Unit Development
 - VIL PUDRES: Village Planned Unit Development/Residential
 - VIL PUDRES/IND: Village Planned Unit Development/Residential/IND
 - VR20: Village Residential District 20
 - VR40: Village Residential District 40
 - WBCS: West Branch Community Service District

- Flood/Hazard Overlay Districts**
- Source Protection Overlay District
 - Fluvial Erosion and Hazard District
 - Historic Overlay District
 - Meadowland Overlay District
 - Ridge and Hillside Overlay District
 - 0.2 Per Annual Chance Flood Hazard
 - AE: Floodway
 - X
- 14.01** Parcel Number
 (//) Lot Number
 RR-S Zoning District Label
 • Unlanded Property
 SL1233C Slide Number



TOWN OF
STOWE
VERMONT
UPDATED TO APRIL 1, 2024



LOCAL MAP NO.
24
NEEDLE'S EYE
VERMONT SHEET 124220