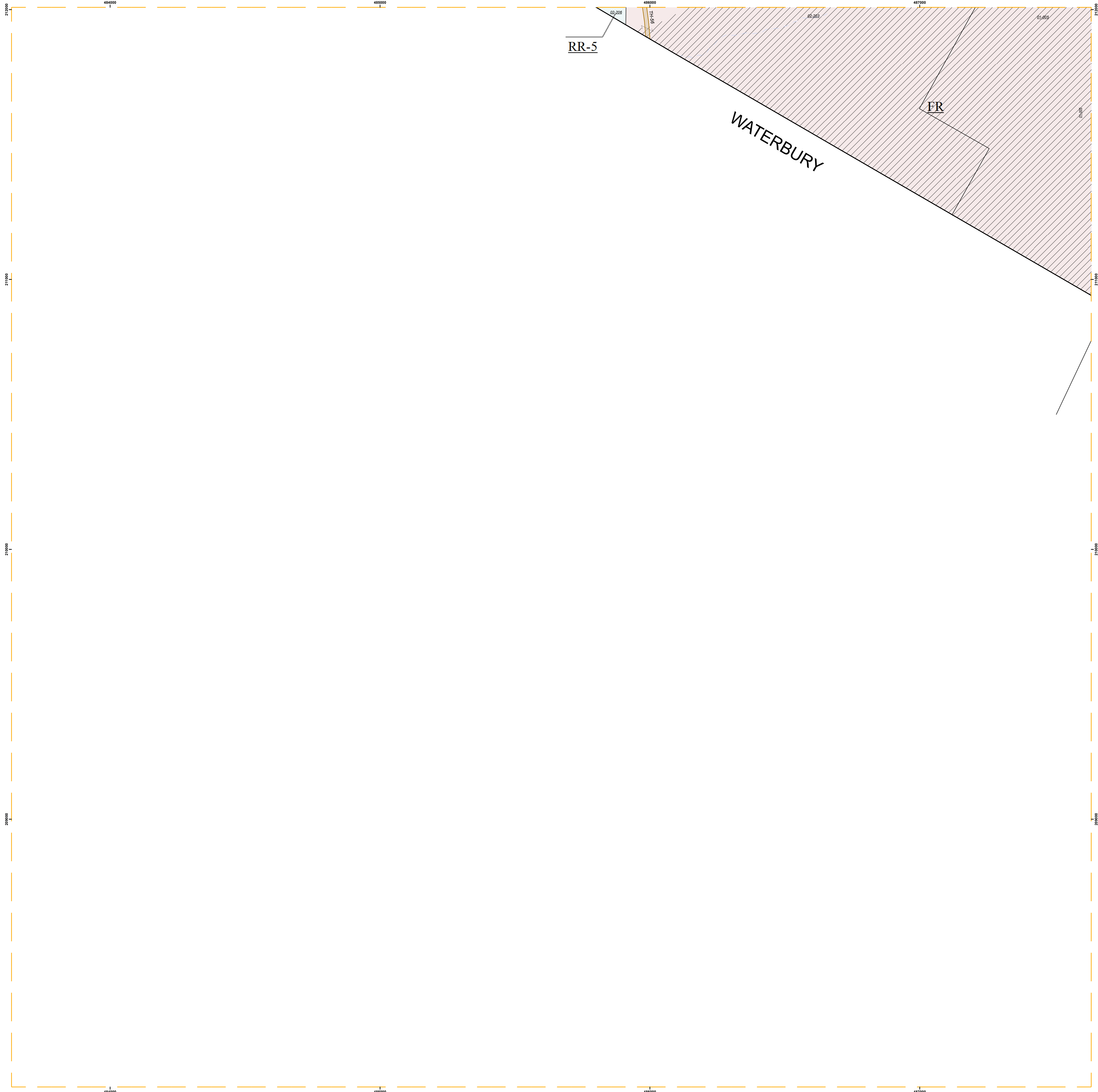


RR-5

FR

WATERBURY



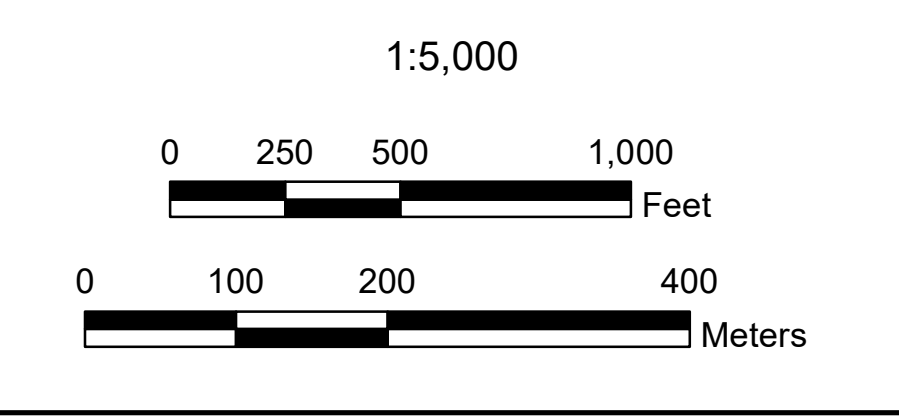
UPDATES BY
CHRISTINE CHAMBERLAIN
MAPPING

THESE MAPS ARE FOR ASSESSMENT PURPOSES ONLY. THEY ARE NOT TO BE USED FOR DESCRIPTION, CONVEYANCE, OR DETERMINATION OF LEGAL TITLE. ALL INFORMATION IS SUBJECT TO CHANGE.

- Legend**
- Parcel Boundary
 - Public Road Right-of-Way
 - Subparcel Boundary
 - Town Boundary
 - Right-of-Way
 - Parcel Hooks
 - Surface Water

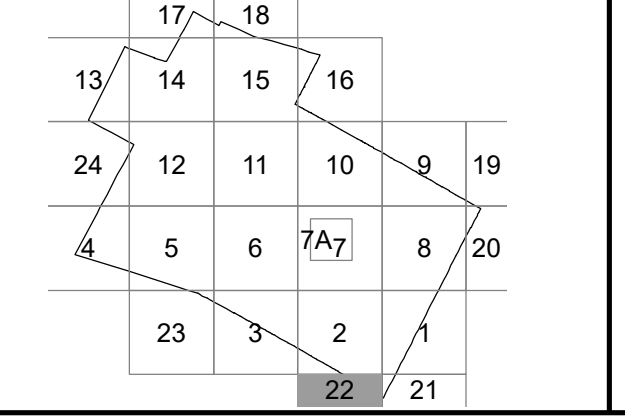
- Zoning Districts**
- FR: Forest Reserve District
 - HT: Highway Tourist District
 - LVC: Lower Village Commercial District
 - MC: Main Street Commercial District
 - MRC: Mountain Road Commercial District
 - MRV: Mountain Road Village District
 - RR-1: Agricultural and Rural Residential District 1
 - RR-2: Agricultural and Rural Residential District 2
 - RR-3: Agricultural and Rural Residential District 3
 - RR-5: Agricultural and Rural Residential District 5
 - UMR: Upper Mountain Road
 - VC10: Village Commercial District 10
 - VC30: Village Commercial District 30
 - VIL PUD: Village Planned Unit Development
 - VIL PUD/RES: Village Planned Unit Development/Residential
 - VIL PUD/RES/IND: Village Planned Unit Development/Residential/Industrial
 - VR20: Village Residential District 20
 - VR40: Village Residential District 40
 - WBCS: West Branch Community Service District

- Flood/Hazard Overlay Districts**
- Source Protection Overlay District
 - Fluvial Erosion and Hazard District
 - Historic Overlay District
 - Meadowland Overlay District
 - Ridge and Hillside Overlay District
 - 0.2 Per Annual Chance Flood Hazard
 - A
 - AE
 - AE: Floodway
 - X
- 14.01 Parcel Number**
// Lot Number
- RR-5 Zoning District Label**
• Unlanded Property
- SL1033C Slide Number**



TOWN OF
STOWE
VERMONT

UPDATED TO APRIL 1, 2024



LOCAL MAP NO.
22
LOOMIS HILL
VERMONT SHEET 136208