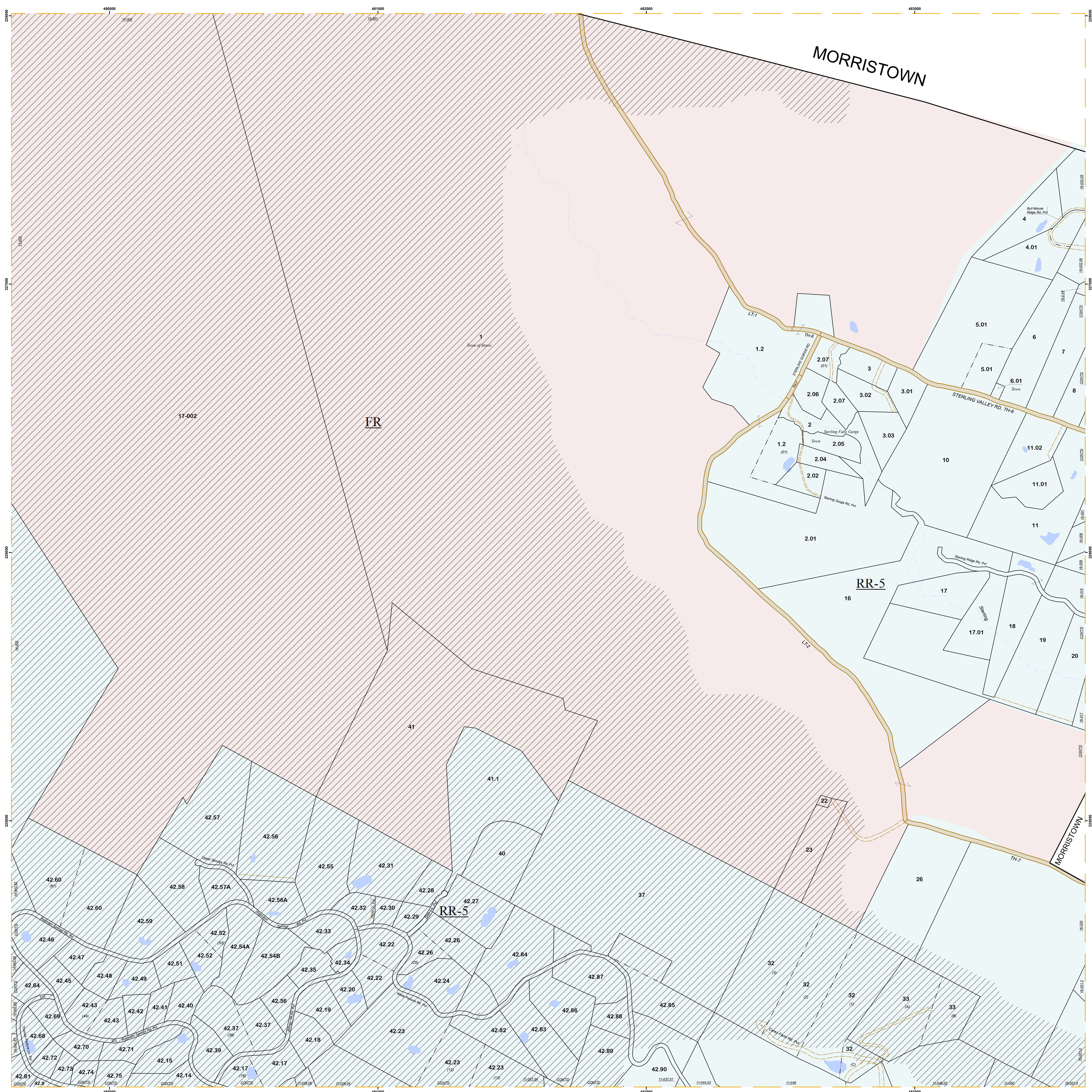


MORRISTOWN



UPDATES BY  
**CHRISTINE CHAMBERLAIN**  
MAPPING

THESE MAPS ARE FOR ASSESSMENT PURPOSES ONLY. THEY ARE NOT TO BE USED FOR DESCRIPTION, CONVEYANCE, OR DETERMINATION OF LEGAL TITLE. ALL INFORMATION IS SUBJECT TO CHANGE.

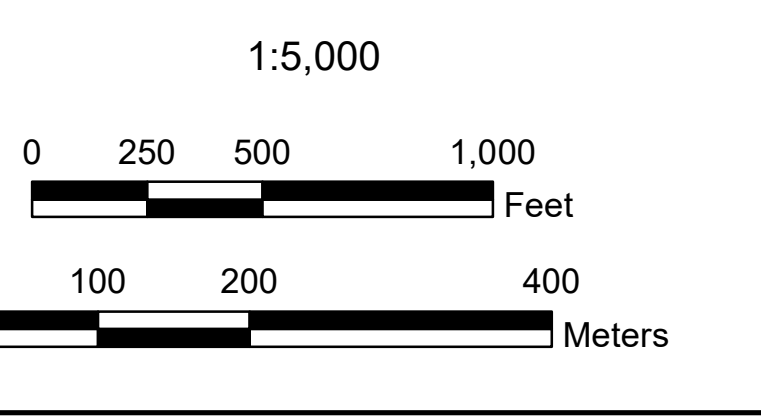
- Legend**
- Parcel Boundary
  - Public Road Right-of-Way
  - Subparcel Boundary
  - Town Boundary
  - Right-of-Way
  - Parcel Hooks
  - Surface Water

- Zoning Districts**
- FR: Forest Reserve District
  - HT: Highway Tourist District
  - LCV: Lower Village Commercial District
  - MC: Main Street Commercial District
  - MRC: Mountain Road Commercial District
  - MRV: Mountain Road Village District
  - RR-1: Agricultural and Rural Residential District 1
  - RR-2: Agricultural and Rural Residential District 2
  - RR-3: Agricultural and Rural Residential District 3
  - RR-5: Agricultural and Rural Residential District 5

- UMR: Upper Mountain Road
- VC10: Village Commercial District 10
- VC30: Village Commercial District 30
- VIL PUD: Village Planned Unit Development
- VIL PUD/RES: Village Planned Unit Development/Residential
- VIL PUD/RES/IND: Village Planned Unit Development/Residential/Industrial
- VR20: Village Residential District 20
- VR40: Village Residential District 40
- WBCS: West Branch Community Service District

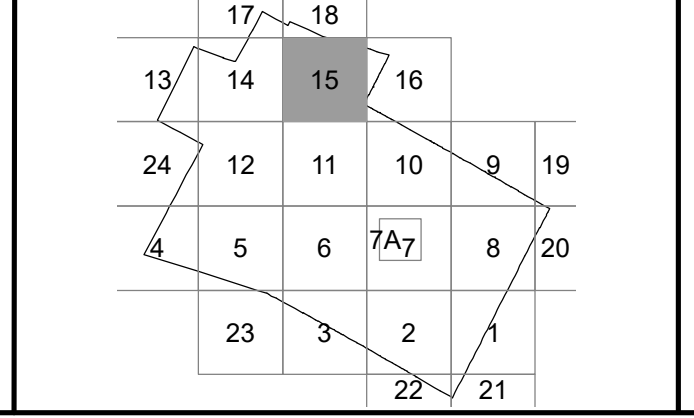
- Flood Hazard Overlay Districts**
- Source Protection Overlay District
  - Fluvial Erosion and Hazard District
  - Historic Overlay District
  - Marblehead Overlay District
  - Ridge and Hillside Overlay District
  - 0.2 Per Annual Chance Flood Hazard
  - A: Floodway
  - AE: Floodway
  - X: Unlanded Property

- 14.01 Parcel Number
- (//) Lot Number
- RR-5 Zoning District Label
- Unlanded Property
- SL1233C Slide Number



TOWN OF  
**STOWE**  
VERMONT

UPDATED TO APRIL 1, 2024



LOCAL MAP NO.  
**15**

STERLING RANCH SOUTH

VERMONT SHEET 132224